


FIRST VERTICAL DERIVATIVE OF THE MAGNETIC FIELD



First Vertical Derivative of the Magnetic Field

This map of the first vertical derivative of the magnetic field was derived from data acquired during an aeromagnetic survey carried out by EON Geosciences Inc. from March 21, 2015 to April 7, 2015. The data were recorded using split-beam cesium vapour magnetometers (sensitivity = 0.005 nT) mounted in each of the tail booms of a Piper Navajo aircraft (C-FEON) and a Beechcraft King Air aircraft (N80V). The nominal traverse and control line spacings were, respectively, 400 m and 2400 m, and the aircraft flew at a nominal terrain clearance of 150 m. Traverse lines were oriented E-W with orthogonal control lines. The flight path was recovered following post-flight differential corrections to the raw Global Positioning System (GPS) data and inspection of ground images recorded by a vertically-mounted video camera. The survey was flown on a pre-determined flight surface to minimize differences in magnetic values at the intersections of control and traverse lines. These differences were computer-analysed to obtain a mutually levelled set of flight-line magnetic data. The levelled values were then interpolated to a 100 m grid. The International Geomagnetic Reference Field (IGRF) defined at the average GPS altitude of 300 m for the year 2015.24 was then removed. Removal of the IGRF, representing the magnetic field of the Earth's core, produces a residual component related almost entirely to magnetizations within the Earth's crust.

The first vertical derivative of the magnetic field is the rate of change of the magnetic field in the vertical direction. Computation of the first vertical derivative removes long-wavelength features of the magnetic field and significantly improves the resolution of closely spaced and superposed anomalies. A property of first vertical derivative maps is the coincidence of the zero-value contour with vertical contacts at high magnetic latitudes (Hood, 1965).

Keating Correlation Coefficients

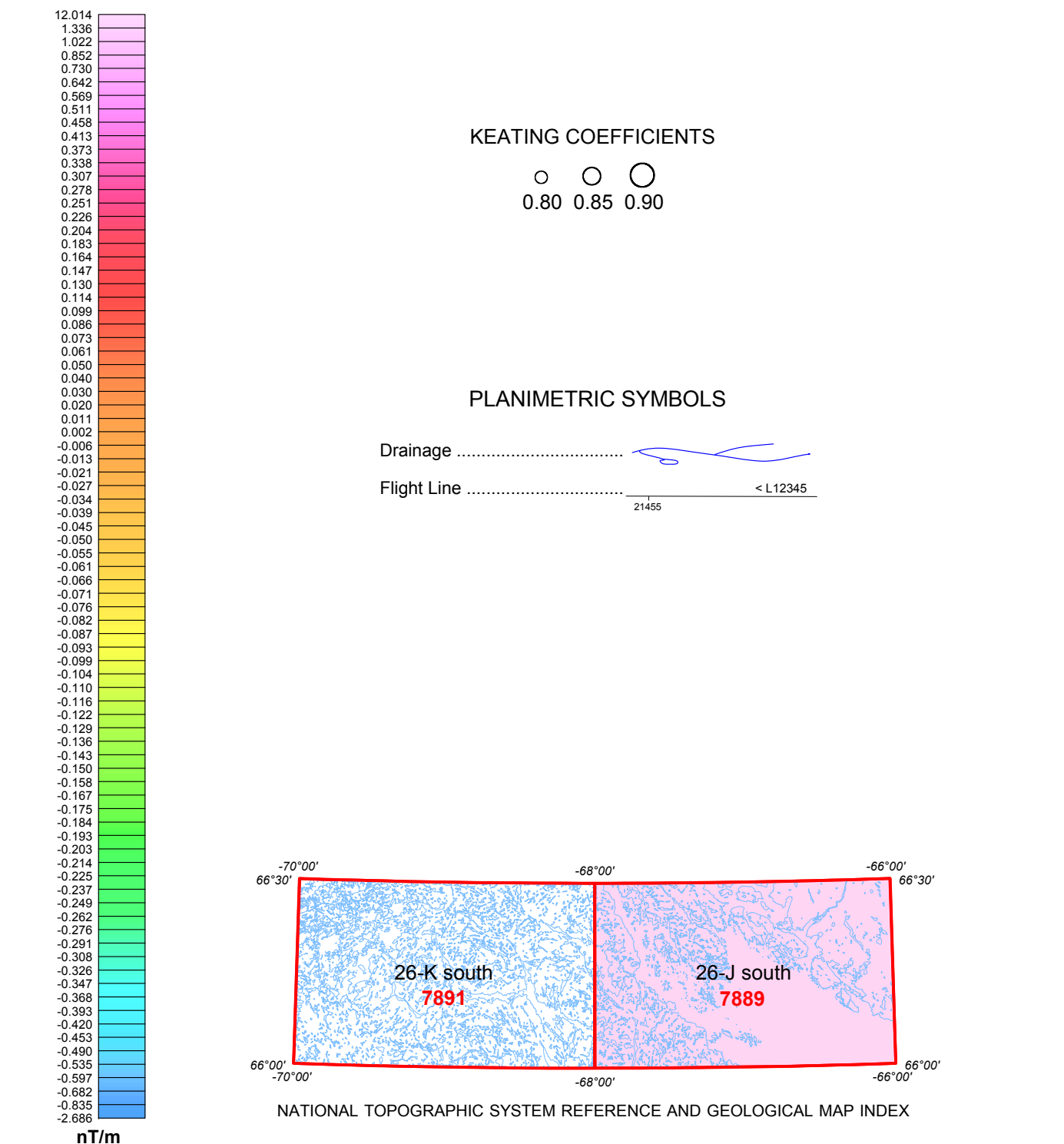
Possible kimberlite targets have been identified from the first vertical derivative of the magnetic field based on the identification of roughly circular anomalies. This procedure was automated by using a known pattern recognition technique (Keating, 1995) which consists of computing, over a moving window, a first-order regression between a vertical cylinder model anomaly and the gridded magnetic data. Only the results where the absolute value of the correlation coefficient is above 0.80 were retained.

The results are depicted as circular symbols to reflect the correlation value. The most favorable targets are those that exhibit a cluster of highly correlative solutions. Correlation coefficients with a negative value correspond to reversely magnetized sources. It is important to be aware that other magnetic sources may correlate with the vertical cylinder models, whereas some kimberlite pipes of irregular geometry or insufficient diameter may not.

Cylinder radius	50 m
Cylinder length	infinite
Depth of cylinder	(below sea level) 150 m
Magnetic inclination	81° N
Magnetic declination	3° W
Window cell size	9 x 9 (800 m x 900 m)

This publication is available for free download through GEOSCAN (<http://geoscan.nrcan.gc.ca/>). Corresponding digital profile and gridded data as well as similar data for adjacent airborne geophysical surveys are available from Natural Resources Canada's Geoscience Data Repository for Aeromagnetic data at http://geoscan.nrcan.gc.ca/index_e.html. The same products are also available, for a fee, from the Geophysical Data Centre, Geological Survey of Canada, 515 Booth Street, Ottawa, Ontario K1A 0E8. Telephone: (613) 995-5226, email: info@geoscan.nrcan.gc.ca

- References**
- Hood, P.J., 1965. Gradient measurements in aeromagnetic surveying. *Geophysics*, v. 30, p. 891-902.
 - Keating, P., 1995. A simple technique to identify magnetic anomalies due to kimberlite pipes. *Exploration and Mining Geology*, v. 4, No. 2, p. 121-125.

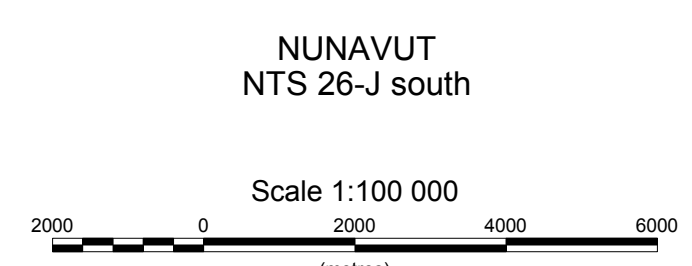


This aeromagnetic survey and the production of this map were funded by phase 2 of the Geo-Mapping for Energy and Minerals program (GEM-2) of the Earth Sciences Sector, Natural Resources Canada.

GEOLOGICAL SURVEY OF CANADA OPEN FILE 7889

FIRST VERTICAL DERIVATIVE OF THE MAGNETIC FIELD
AEROMAGNETIC SURVEY OF THE AMITOK LAKE AREA, BAFFIN ISLAND

Authors: F. Kiss and V. Tschirhart
Data acquisition, data compilation and map production by
EON Geosciences Inc., Montreal, Quebec.
Contract and project management by
the Geological Survey of Canada, Ottawa, Ontario.
Doc. 11-4992(92/05)



UNIVERSAL TRANSVERSE MERCATOR PROJECTION
North American Datum 1983
© Her Majesty the Queen in Right of Canada, as represented by the Minister of Natural Resources Canada, 2015.
Topographic data from Natural Resources Canada.



OPEN FILE
DOSSIER PUBLIC
7889
2015

Publications in this series have not been edited; they are released as submitted by the author.
Les publications de cette série ne sont pas révisées; elles sont publiées telles que soumises par l'auteur.

Recommended citation
Kiss, F. and Tschirhart, V., 2015. First Vertical Derivative of the Magnetic Field, Aeromagnetic Survey of the Amittok Lake Area, Baffin Island, Nunavut, NTS 26-J south, Geological Survey of Canada, Open File 7889, scale 1:100 000, doc 11-4992(92/05)