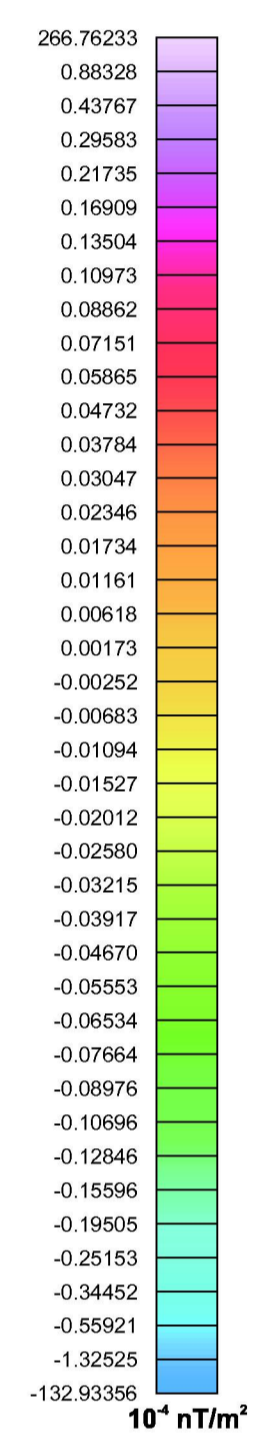
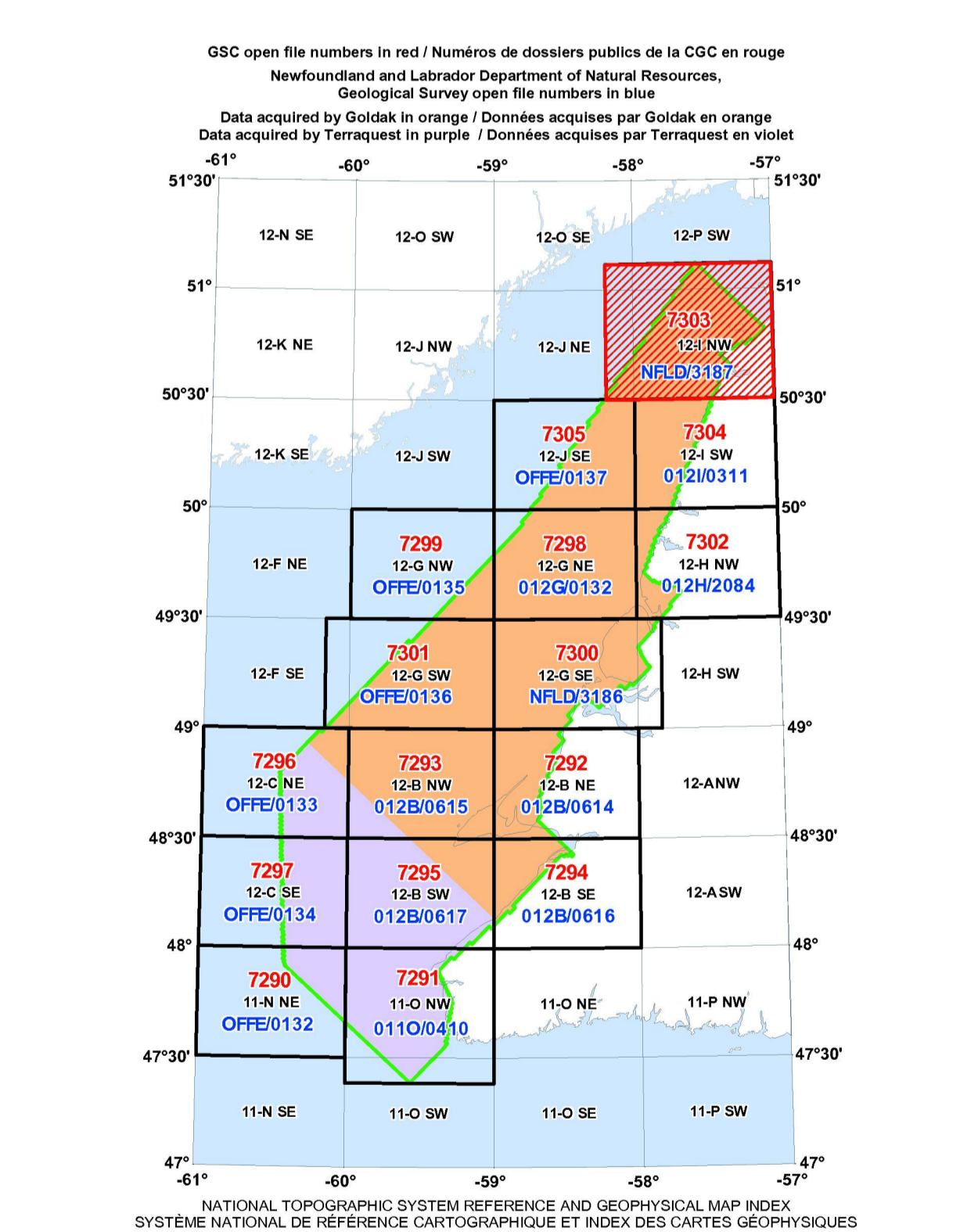


Second Vertical Derivative of the Magnetic Field
This map is the second vertical derivative of the magnetic field...

Dérivée seconde verticale du champ magnétique
Cetle carte de la dérivée seconde verticale du champ magnétique a été compilée à partir de données acquises...



PLANIMETRIC SYMBOLS / SYMBOLES PLANIMÉTRIQUES table with icons for topographic contours, roads, buildings, flight lines, and project limits.



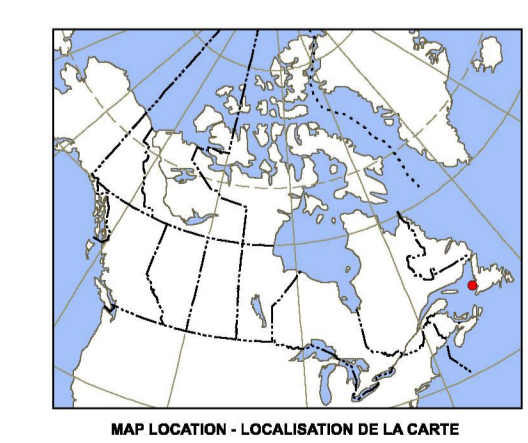
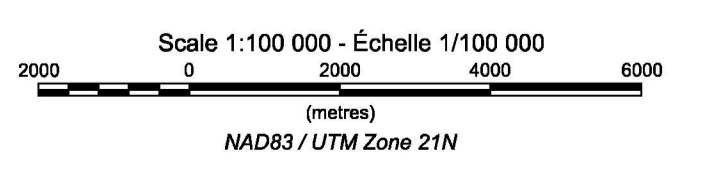
This aeromagnetic survey and the production of this map were funded by the Newfoundland and Labrador Department of Natural Resources...

GSC OPEN FILE 7303 / DOSSIER PUBLIC 7303 DE LA CGC
NEWFOUNDLAND AND LABRADOR DEPARTMENT OF NATURAL RESOURCES, GEOLOGICAL SURVEY OPEN FILE NFD3187
AEROMAGNETIC SURVEY OF OFFSHORE WESTERN NEWFOUNDLAND
LEVÉ AÉROMAGNÉTIQUE EXTRACÔTIÈRE DE L'OUEST DE TERRE-NEUVE

NTS 12-I NW AND PART OF 12-J NE, 12-O SE, 12-P SW / SNRC 12-I NW ET PARTIE DE 12-J NE, 12-O SE, 12-P SW
NEWFOUNDLAND AND LABRADOR / TERRE-NEUVE-ET-LABRADOR

SECOND VERTICAL DERIVATIVE OF THE MAGNETIC FIELD
DÉRIVÉE SECONDE VERTICALE DU CHAMP MAGNÉTIQUE

Authors: Dumont, R. and Jones, A.
L'acquisition et la compilation des données ont été effectuées par Géotek Airborne Surveys, Saskatoon (Saskatchewan) et Terrestrial Airborne Geophysics Ltd., Markham (Ontario). La production des cartes a été effectuée par Géotek Airborne Surveys. Le gestion de la reproduction du projet ont été effectuées par la Commission géologique du Canada, Ottawa (Ontario).



Metadata boxes for OPEN FILE 7303 and GEOLOGICAL SURVEY OPEN FILE NFD3187, including dates and authors.

SHEET SUMMARY / SOMMAIRE DES FEUILLETS table listing map sheets and their contents.

Recommended citation: Dumont, R. and Jones, A., 2013. Aeromagnetic Survey of Offshore Western Newfoundland, NTS 12-I NW and part of 12-J NE, 12-O SE, 12-P SW, Newfoundland and Labrador; Newfoundland and Labrador Department of Natural Resources, Geological Survey Open File NFD3187, scale 1:100 000.