

Introduction
Gamma-ray Spectrometric Data
Potassium is measured directly from the 1460 keV gamma-ray photons emitted by 40K...

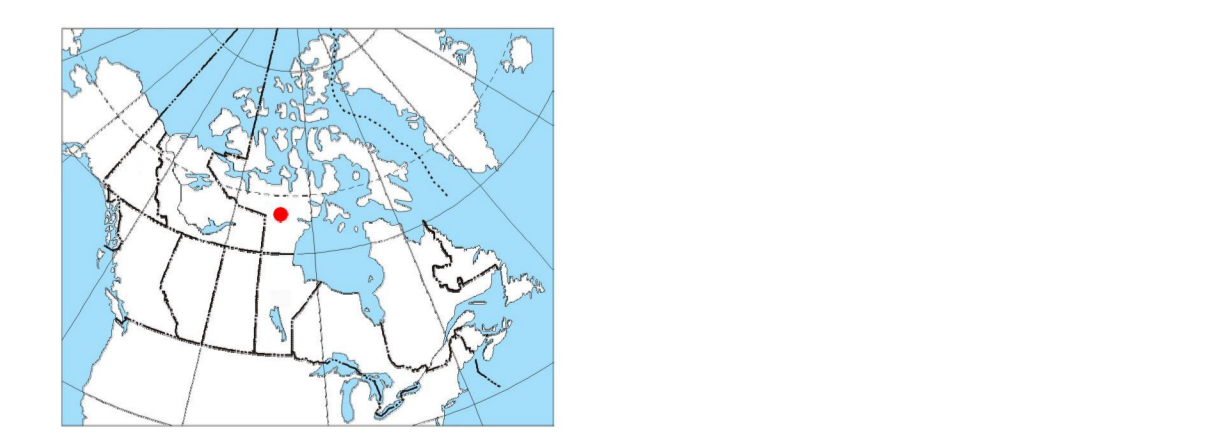
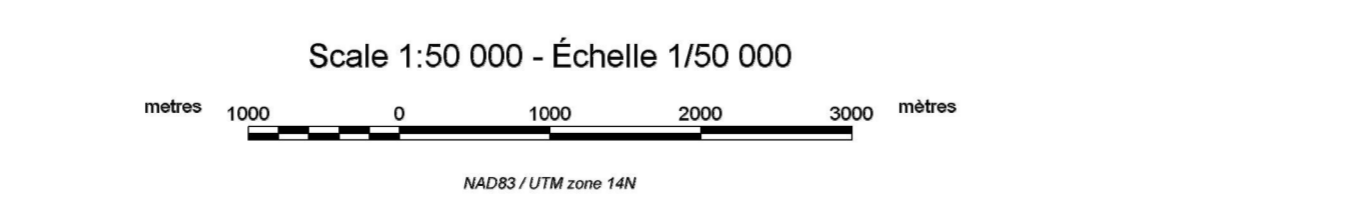
Introduction
Un levé géophysique aéroporté de spectrométrie gamma et magnétique a été réalisé dans la partie nord-est du bassin de Thelon au Nunavut par la société Geotek Airborne Surveys...

Table 1. Sensibilities of spectrometers for each aircraft. Columns: C-GJBA, C-GJBB, C-GJBG. Rows: Potassium (cps/%) 82.22, 81.61, 79.37; Uranium (cps/ppm) 11.55, 12.11, 12.39; Thorium (cps/ppm) 5.15, 5.03, 4.96.

Funding for this project was provided through the Strategic Investments in Northern Economic Development (SIRED) program of Indian and Northern Affairs Canada...

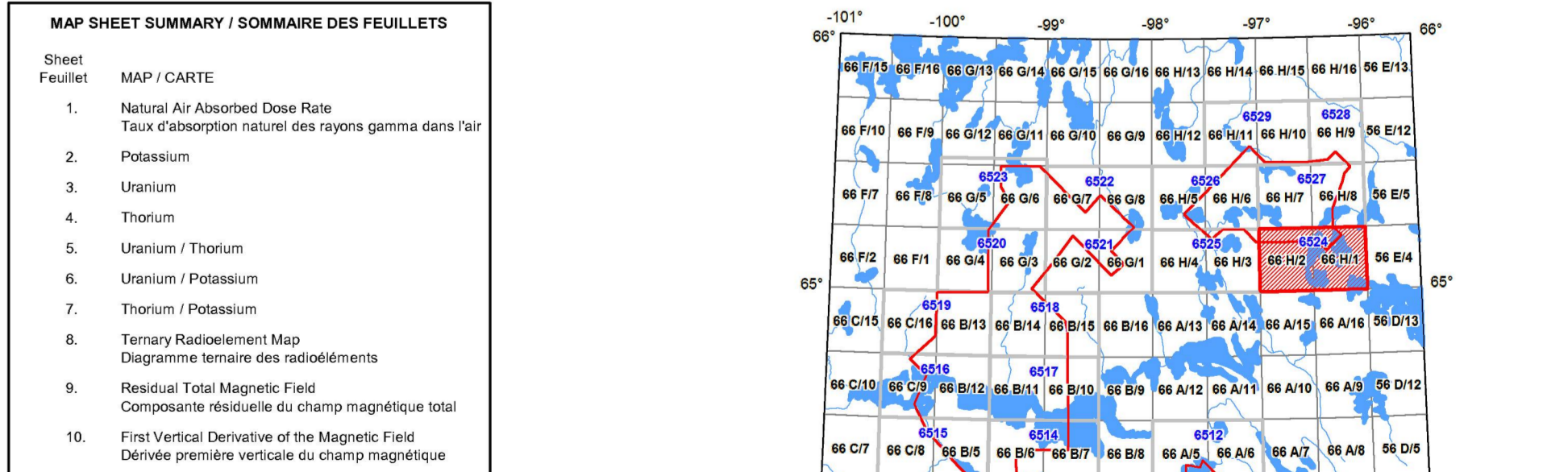
GSC OPEN FILE 6524 / DOSSIER PUBLIC 6524 DE LA CGC
GEOPHYSICAL SERIES / SÉRIE DES CARTES GÉOPHYSIQUES
AIRBORNE GEOPHYSICAL SURVEY OF THE NORTHEAST THELON BASIN, NUNAVUT
LEVE GÉOPHYSIQUE AÉROPORTE DE LA PARTIE NORD-EST DU BASSIN DE THELON, NUNAVUT

POTASSIUM



Authors: Harvey, B.J.A., Coyle, M., Buckle, J.L., Carson, J.M. and Hefford, S.W.

Auteurs: Harvey, B.J.A., Coyle, M., Buckle, J.L., Carson, J.M. et Hefford, S.W.



OPEN FILE DOSSIER PUBLIC 6524
Publication in French has not been checked...
SHEET 2 OF 10 / FEUILLET 2 DE 10