

MAP SCALES

The scale of a topographic map in Canada is expressed by a figure such as 1:50 000 or 1:250 000. This scale is the relationship between a distance on the map and the actual distance on the ground.

INDEXES FOR TOPOGRAPHIC MAPS

- Index 1 - Eastern Canada - all scales
Index 2 - Western Canada - all scales
Index 3 - Northern Canada - all scales

MISCELLANEOUS

Provincial Listing of Aeronautical Chart Dealers
Provincial Listing of Topographic Map Dealers

Table of Contents of Atlas national du Canada
Catalogue of Canadian Aeronautical Charts

All of the above items are currently available free of charge from:
CANADA MAP OFFICE
615 Booth Street
Ottawa, Ontario, K1A 0E9

ÉCHELLES CARTOGRAPHIQUES

Au Canada, l'échelle d'une carte topographique est indiquée par des chiffres comme 1:50 000 ou 1:250 000. Cette échelle indique le rapport entre la distance montrée sur la carte et la distance actuelle sur terre.

INDEX DE CARTES TOPOGRAPHIQUES

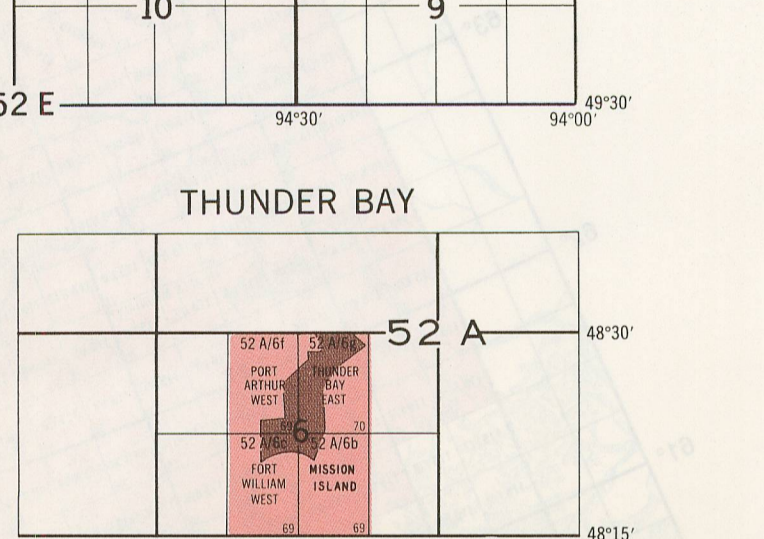
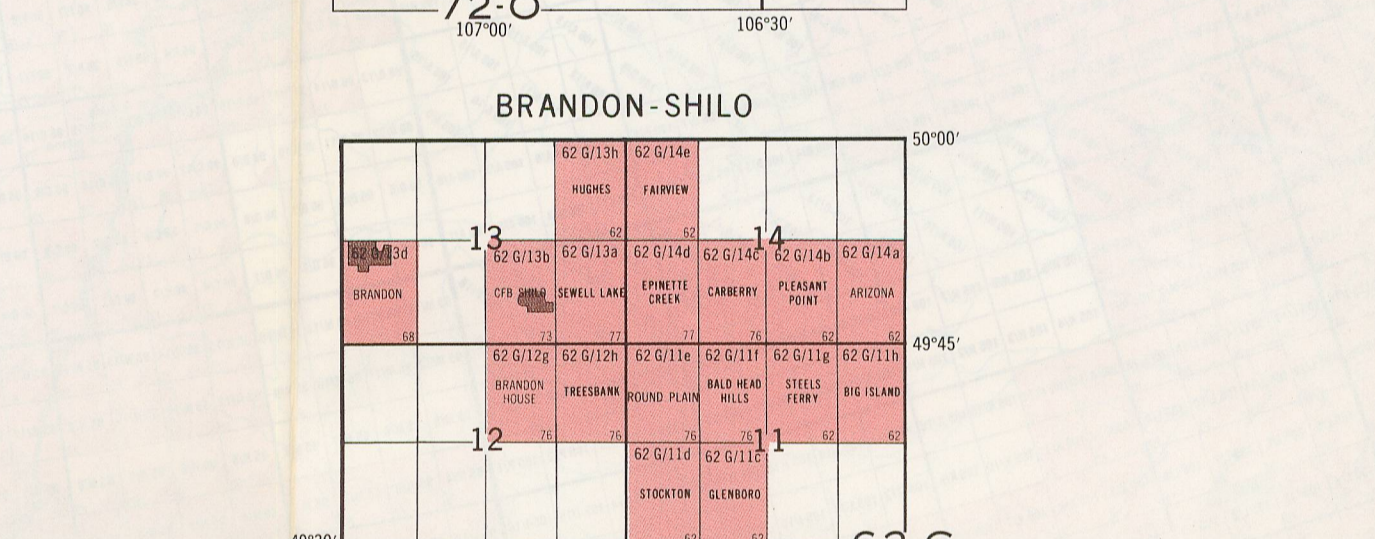
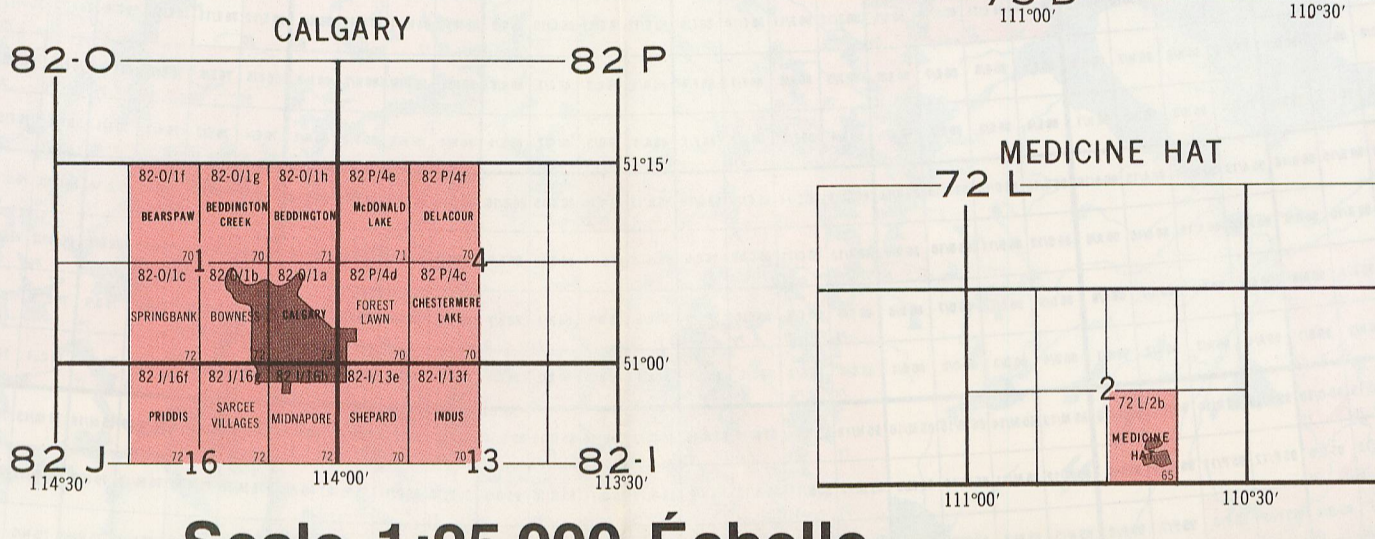
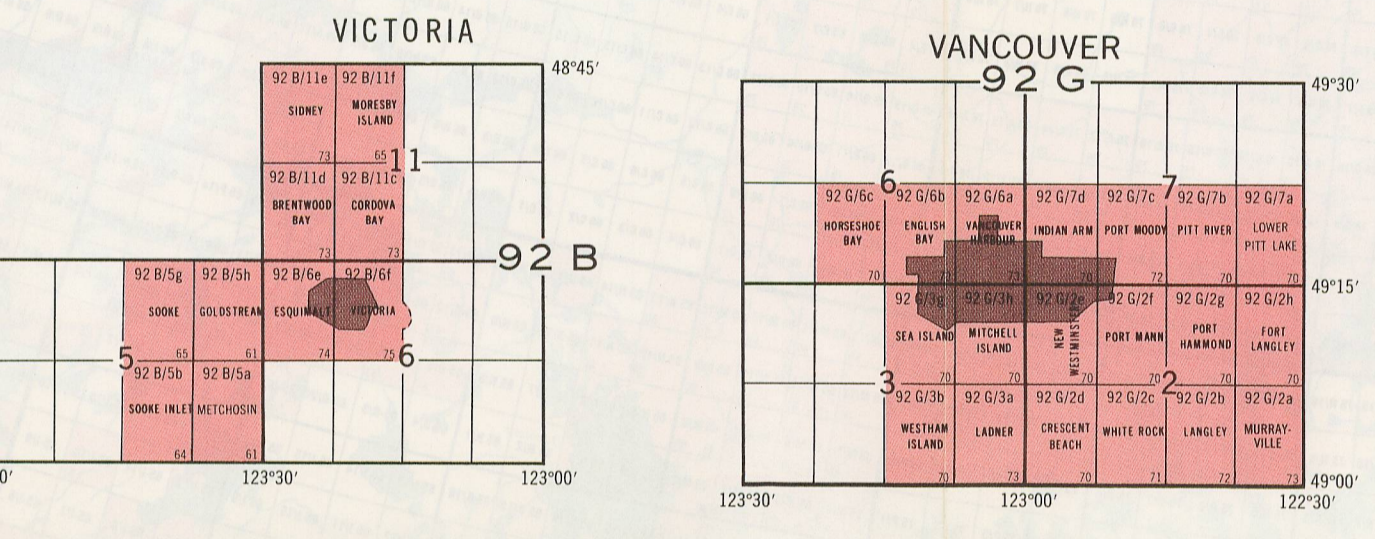
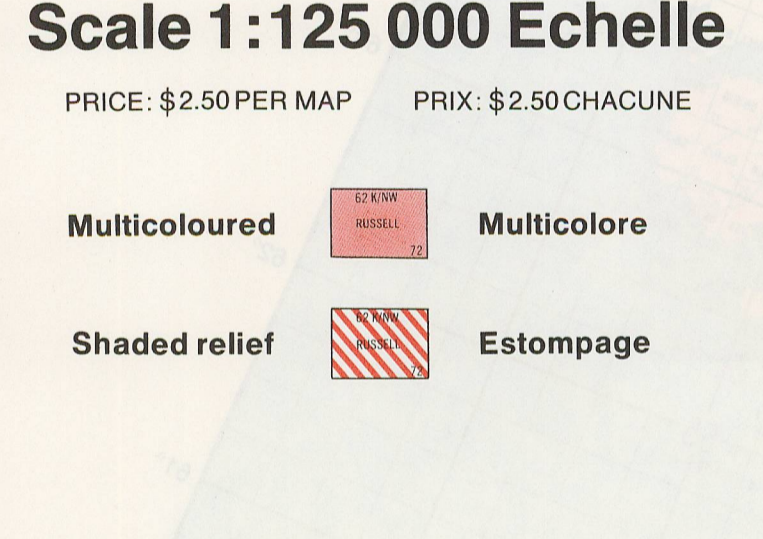
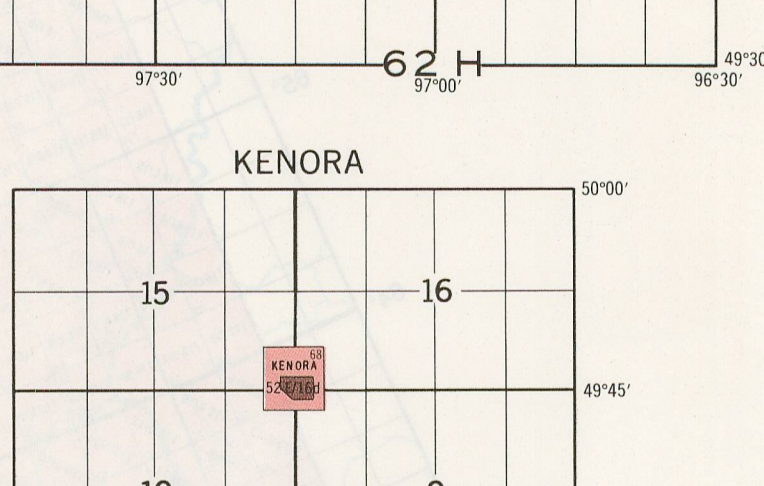
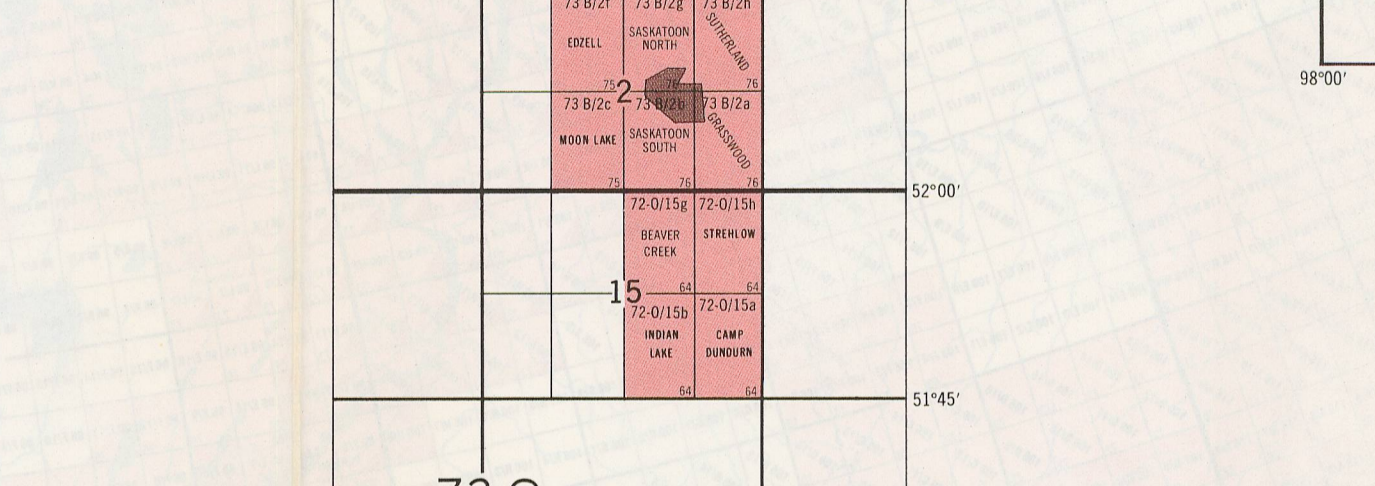
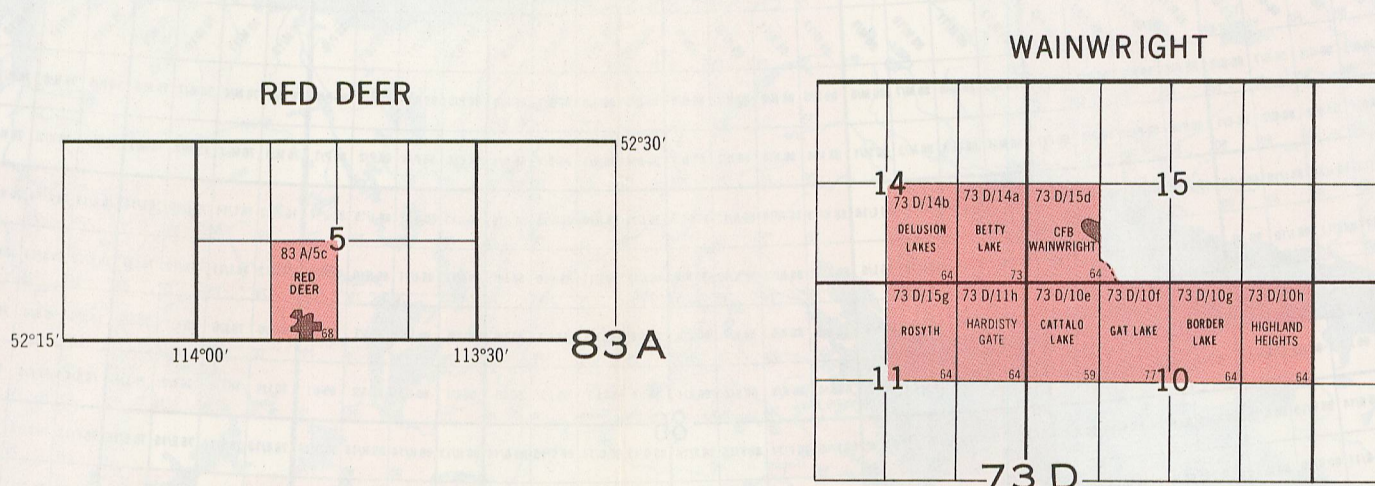
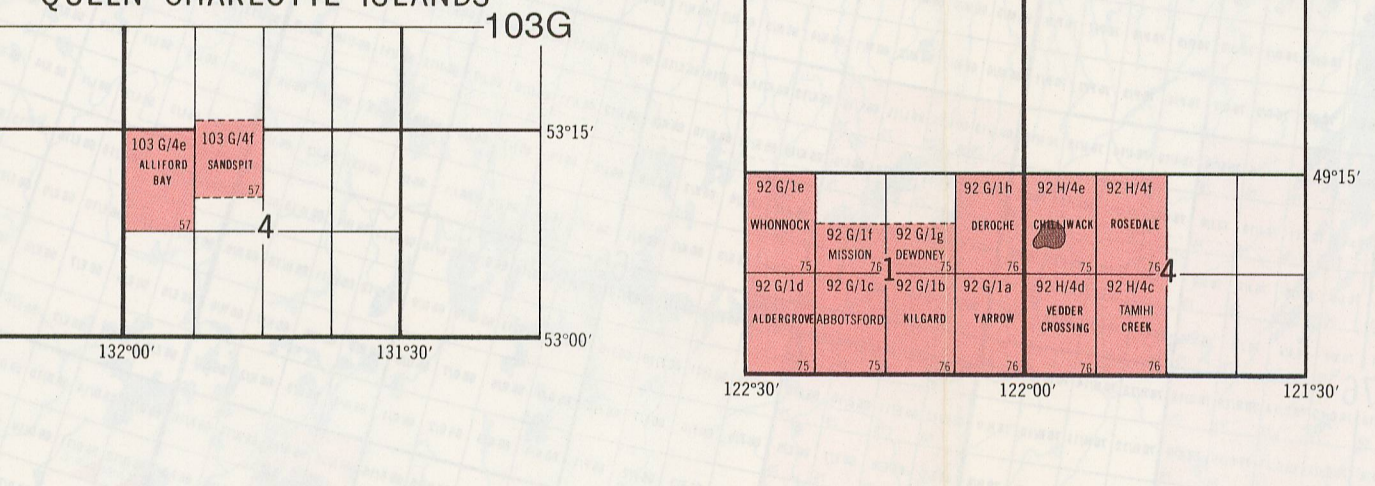
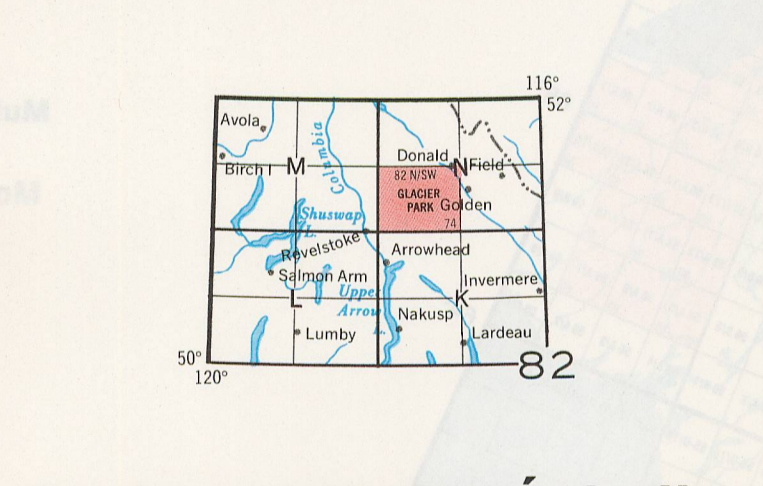
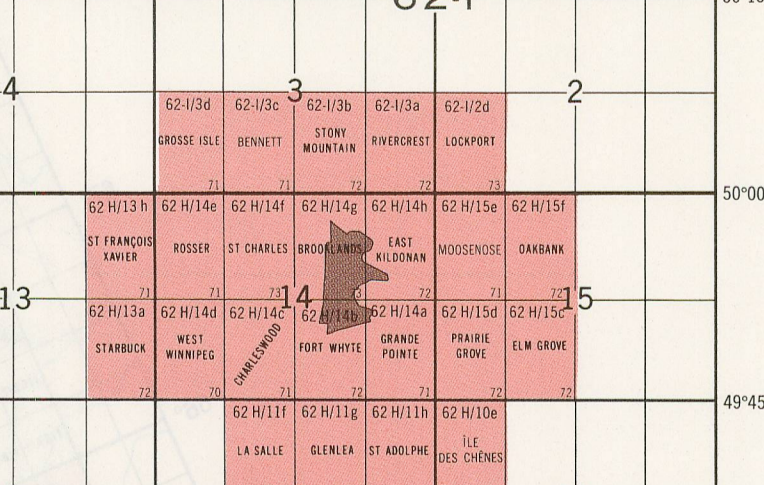
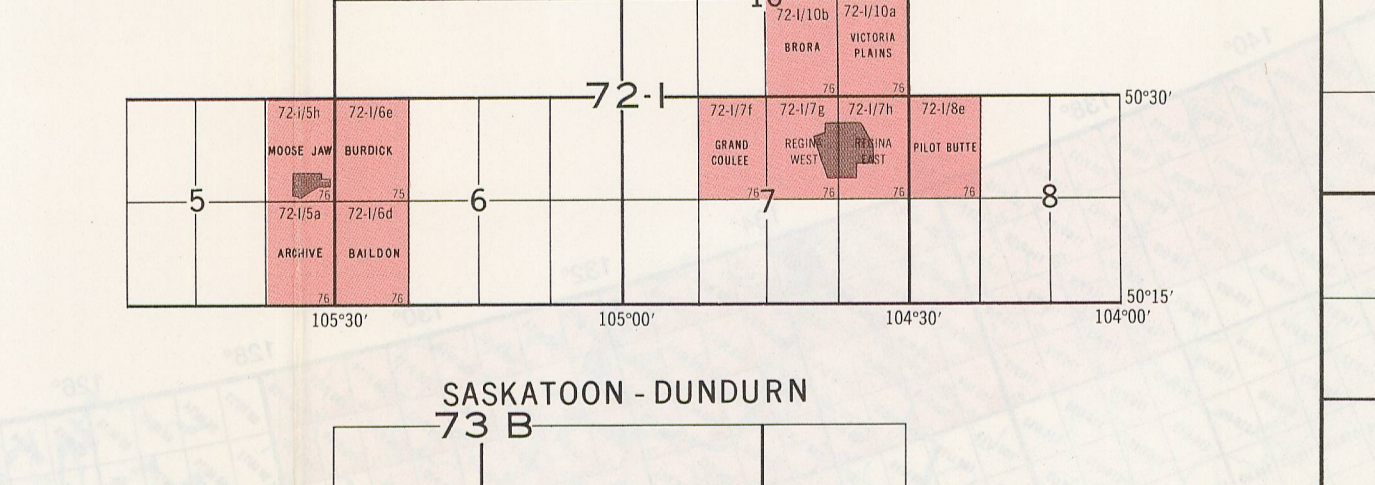
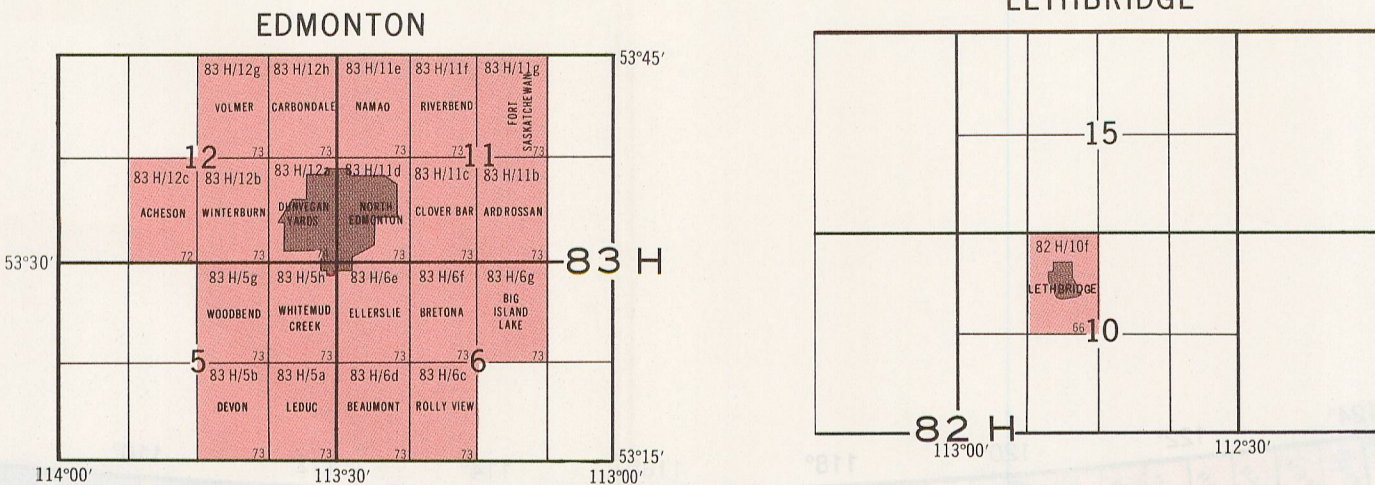
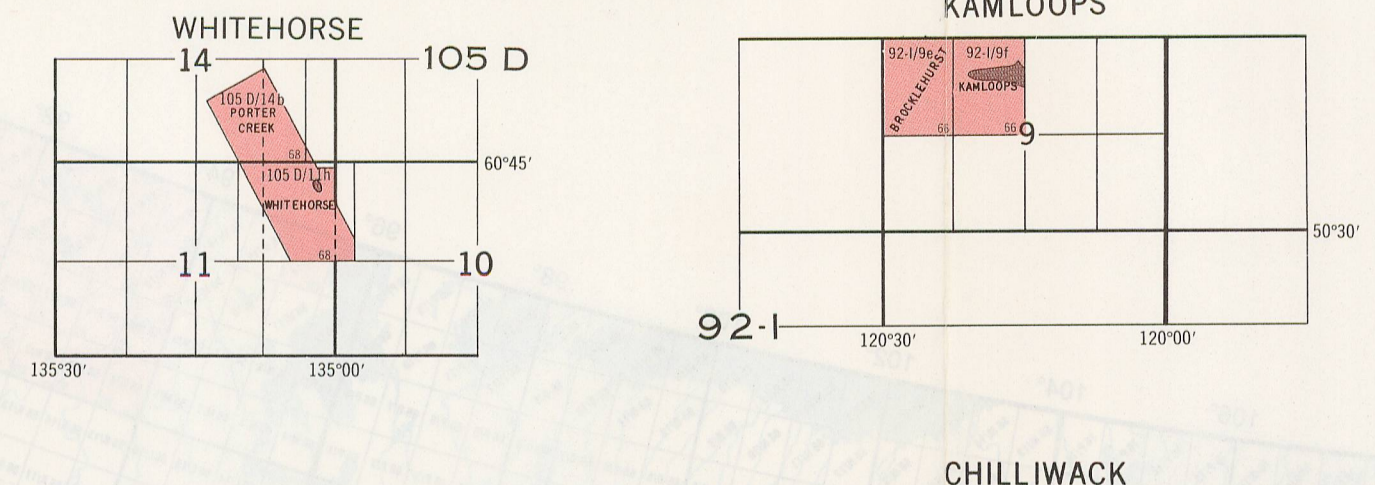
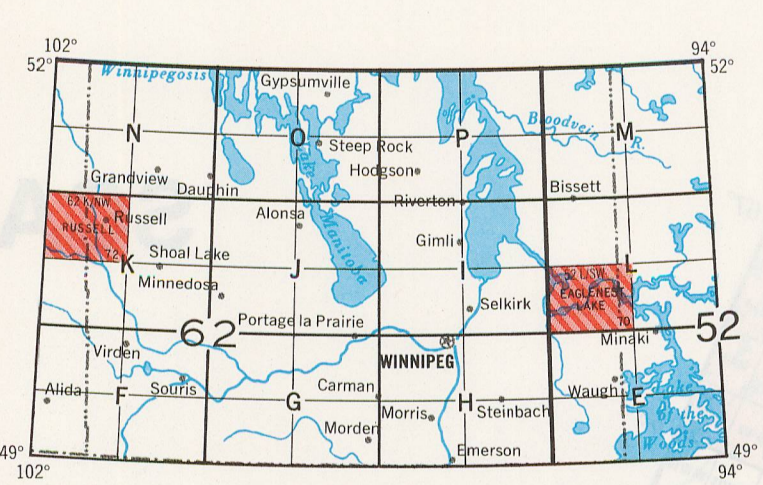
- Index 1 - Est du Canada - toutes les échelles
Index 2 - Ouest du Canada - toutes les échelles
Index 3 - Nord du Canada - toutes les échelles

DIVERS

Liste des vendeurs de cartes aéronautiques par province
Liste des vendeurs de cartes topographiques par province

Table des matières de l'Atlas national du Canada
Catalogue de cartes aéronautiques du Canada

Tous les articles ci-dessus sont actuellement disponibles sans frais au:
BUREAU DES CARTES DU CANADA
615, rue Booth
Ottawa (Ontario) K1A 0E9



Scale 1:125 000 Échelle

PRICE: \$2.50 PER MAP PRIX: \$2.50 CHACUNE

Multicoloured / Multicolore
Shaded relief / Estompage

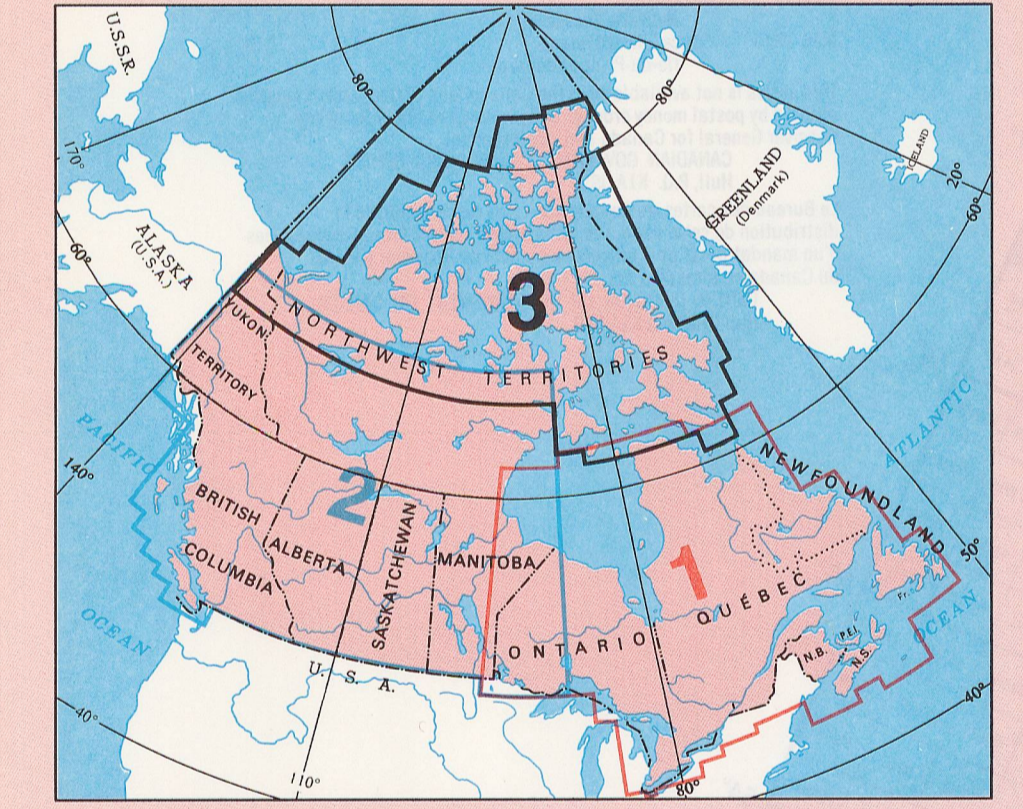
Scale 1:25 000 Échelle

PRICE: \$2.50 PER MAP PRIX: \$2.50 CHACUNE

Canada INDEX 2

NATIONAL TOPOGRAPHIC SYSTEM MAPS OF CANADA
CARTES DU CANADA DU SYSTÈME NATIONAL DE RÉFÉRENCE CARTOGRAPHIQUE

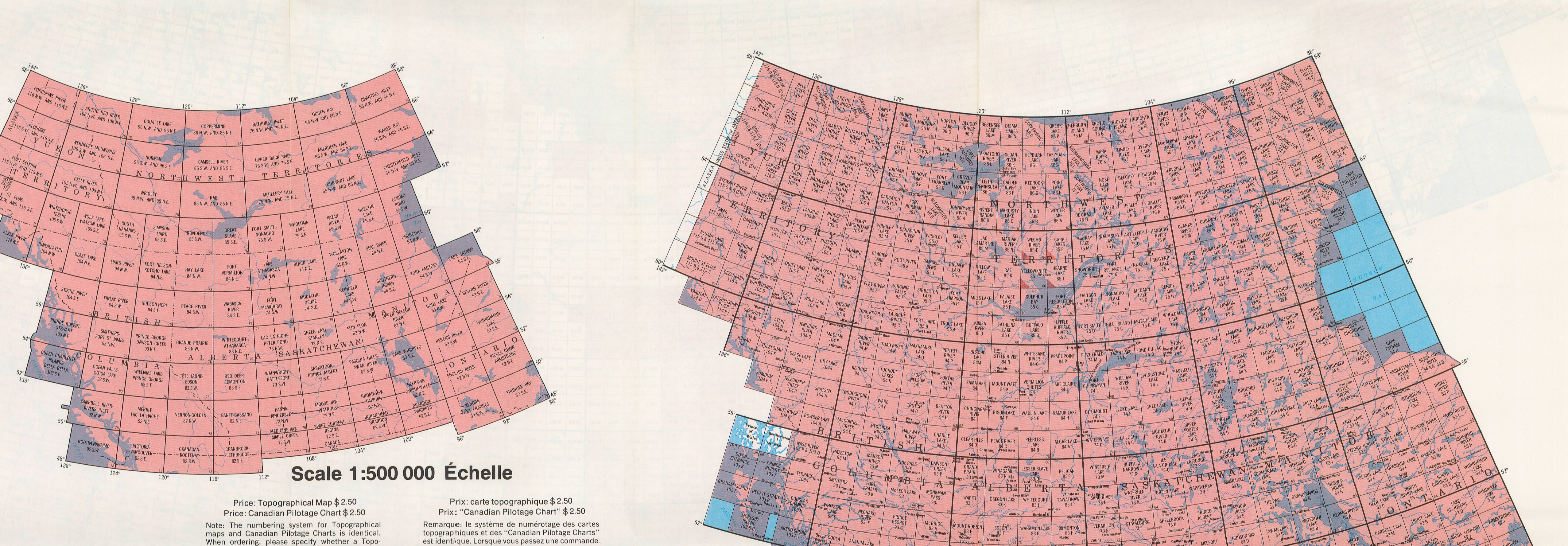
CANADA MAP OFFICE
SUPPORTS AND MARKING BRANCH
DEPARTMENT OF ENERGY, MINES AND RESOURCES
OTTAWA, CANADA, K1A 0E9



Your local dealer
Détailant local
1 - JANUARY-1981 MCR 2036 1 - JANVIER-1981

GENERAL MAPS / CARTES GÉNÉRALES

Table with columns: Map No., Title, Scale, Colors, Size Dimensions, Year, Price. Lists various general maps of Canada and territories.



Scale 1:500 000 Échelle

Price: Topographical Map \$2.50
Price: Canadian Pilotage Chart \$2.50

Note: The numbering system for Topographical maps and Canadian Pilotage Charts is identical. When ordering, please specify whether a Topographic Map or an Aeronautical Chart is required.

Prix: carte topographique \$2.50
Prix: "Canadian Pilotage Chart" \$2.50

Remark: le système de numérotage des cartes topographiques et des "Canadian Pilotage Charts" est identique. Lorsque vous passez une commande, prière de préciser si vous désirez une carte topographique ou une carte aéronautique.

CANADA'S NATIONAL PARKS / CARTES DES PARCS NATIONAUX DU CANADA

Table with columns: Map Number, Map Name, Scale, Price. Lists national parks and their corresponding map numbers and prices.

THE NATIONAL ATLAS OF CANADA 5th EDITION

Maps of Fifth Edition of the National Atlas of Canada will be available as separate sheets over the next few years. The atlas will consist of a co-ordinated, comprehensive set of maps providing socio-economic, cultural and environmental information on Canada.

L'ATLAS NATIONAL DU CANADA, 5e ÉDITION

Les cartes de la cinquième édition de l'Atlas national du Canada seront disponibles séparément au cours des quelques prochaines années. L'atlas sera un ensemble d'ouvrages coordonnés, couvrant de cartes portant sur les aspects économiques, culturels et environnementaux du Canada.

HOW TO ORDER
Maps should always be ordered by number and name where applicable. They should be grouped by scale, and listed in increasing numerical order.

POUR OBTENIR DES CARTES

Inscrivez le numéro et le nom de chaque carte sur votre commande. Groupez les cartes par échelle et en ordre numérique croissant.

FORTHCOMING MAPS - NATIONAL ATLAS OF CANADA 5th EDITION

LES CARTES EN PRÉPARATION DE LA 5e ÉDITION DE L'ATLAS NATIONAL DU CANADA

Table with columns: Map No., Title, Scale, Year, Price. Lists upcoming maps for the National Atlas of Canada.

ELECTORAL MAPS
These maps are available at \$1.50 each, except one for Canada showing all Electoral Districts-\$2.00

REPRODUCTIONS OF HISTORIC CANADIAN MAPS \$2.00 each
List available on request.

NORTHERN LAND USE INFORMATION MAP SERIES \$1.50 each.
List available on request.

CANADA LAND INVENTORY-LAND CAPABILITY ANALYSIS \$1.00 each.
List available on request.

MILITARY CITY MAPS \$2.50 each.
List available on request.

SATELLITE IMAGE MAPS
Manitoba-Summer & Winter-\$1.50 each.

Scale 1:250 000 Échelle

PRICE: \$2.50 PER MAP PRIX: \$2.50 CHACUNE

The 1:250 000 map series of Canada is the only complete topographic coverage of the country.

La série de cartes au 1:250 000 du Canada est la seule couverture complète du pays.

SPECIAL PURPOSE / CARTES SPÉCIALES

REPRODUCTIONS OF HISTORIC CANADIAN MAPS \$2.00 each
List available on request.

NORTHERN LAND USE INFORMATION MAP SERIES \$1.50 each.
List available on request.

CANADA LAND INVENTORY-LAND CAPABILITY ANALYSIS \$1.00 each.
List available on request.

MILITARY CITY MAPS \$2.50 each.
List available on request.

SATELLITE IMAGE MAPS
Manitoba-Summer & Winter-\$1.50 each.

Scale 1:1 000 000 Échelle

PRICE: \$2.50 PER MAP PRIX: \$2.50 CHACUNE

The series of maps at 1:250,000 of Canada is the only complete coverage of the country.

La série de cartes au 1:250 000 du Canada est la seule couverture complète du pays.

INTERNATIONAL MAP OF THE WORLD / CARTE INTERNATIONALE DU MONDE

Scale 1:1 000 000 Échelle
PRICE: \$2.50 PER MAP PRIX: \$2.50 CHACUNE

