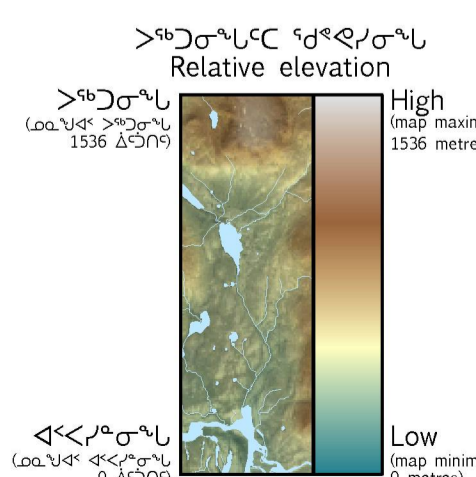


NOTE: These inuktitut names are not recognized by the Geographical Names Board of Canada at the time of this Open File release.



ISUITTUQ / INUKTITUT PLACE NAMES / NUNAVUT

ISUITTUQ / INUKTITUT PLACE NAMES / NUNAVUT

1:100 000


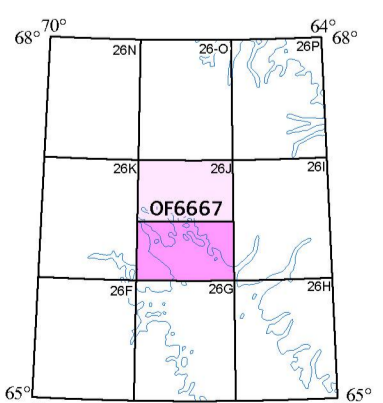


Table with 4 columns: Inuktitut characters and their standardized equivalents (e.g., ᐃ, ᐱ, ᐅ, ᐆ, ᐇ, ᐈ).

OPEN FILE DOSSIER PUBLIC 6667 / 2011 / SHEET 2 OF 3 / FEUILLET 2 DE 3



Recommended citation: Papiak, L., Olovey, S., and Gilbert, C. 2011. Inuktitut Place Names, Inuitaq, Nunavut: Geological Survey of Canada, Open File 6667. Scale 1:100 000. doi:10.4095/288016