


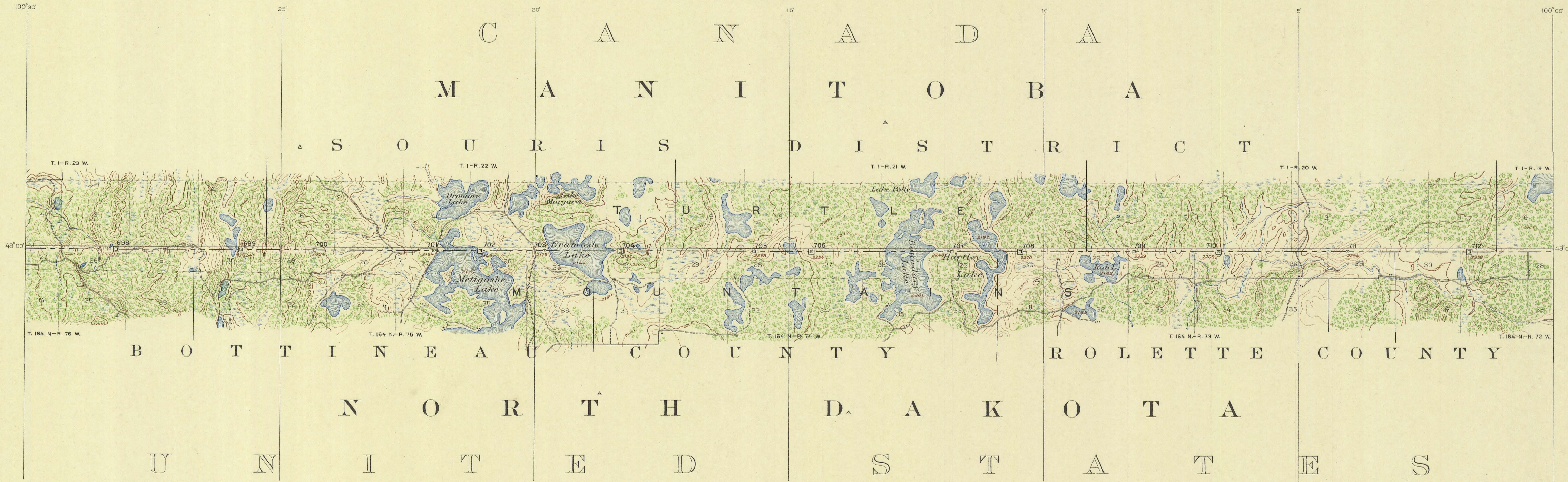
COPY



INTERNATIONAL BOUNDARY
FROM THE GULF OF GEORGIA
TO THE NORTHWESTERNMOST POINT OF THE LAKE OF THE WOODS

SHEET No. 47

SURVEYED UNDER THE DIRECTION OF
UNITED STATES COMMISSIONER O. H. TITTMANN
HIS BRITANNIC MAJESTY'S COMMISSIONER W. F. KING




FOR HIS MAJESTY

J. J. MCARTHUR, D. L. S., SURVEYOR IN CHARGE.
TOPOGRAPHY BY J. M. PERRIER, E. J. LINEGAR,
J. A. SNOW, AND W. B. COLE.
TRIANGULATION BY GEO. S. RALEY.
SURVEYED IN 1910.

FOR THE UNITED STATES

E. C. BARNARD, CHIEF TOPOGRAPHER.
INSPECTION BY F. D. GRANGER.



Contour interval 20 feet
Datum is mean sea level.

We certify that this chart is one of the quadruplicate set of fifty-nine (59) charts adopted under Articles VI and VII of the Treaty between Great Britain and the United States, signed at Washington April 11, 1908, and that we have marked thereon the Boundary Line as re-established by the Commissioners designated above, in accordance with the provisions of the said Articles.

Signed April 7, 1922

O. H. Tittmann
United States Commissioner

W. F. King
His Britannic Majesty's Commissioner

Boundary Monuments

On original sites
On new sites
Boundary Line

SHEET NO. 47