


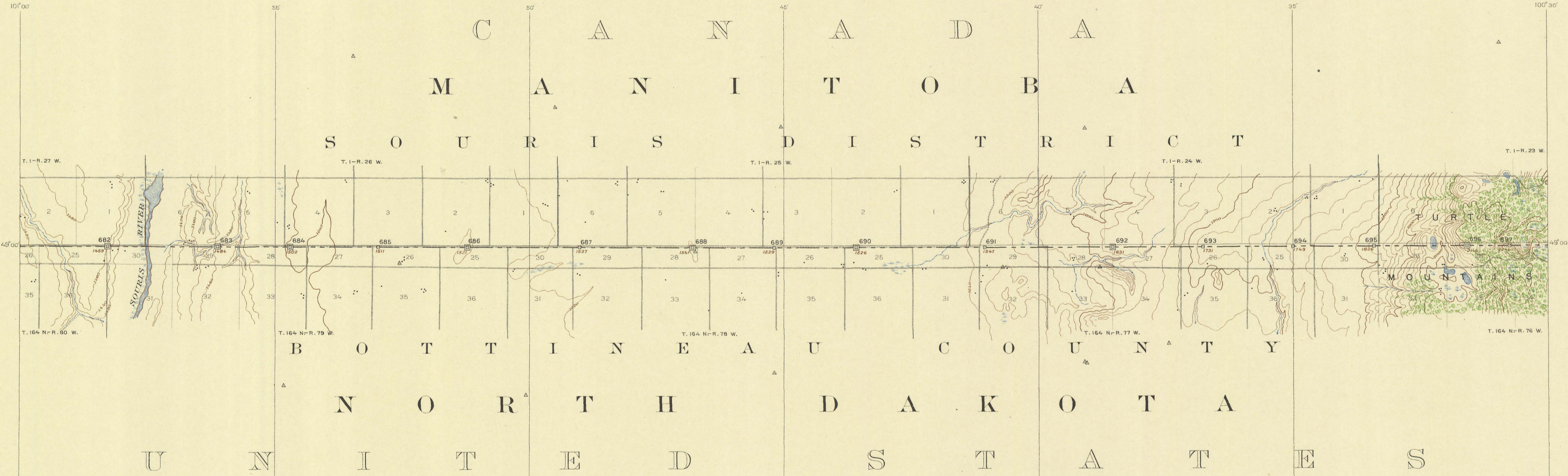
COPY



INTERNATIONAL BOUNDARY
FROM THE GULF OF GEORGIA
TO THE NORTHWESTERNMOST POINT OF THE LAKE OF THE WOODS

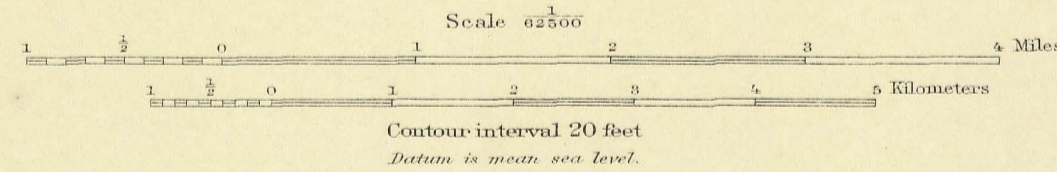
SHEET No. 46

SURVEYED UNDER THE DIRECTION OF
UNITED STATES COMMISSIONER O. H. TITTMANN HIS BRITANNIC MAJESTY'S COMMISSIONER W. F. KING



FOR HIS MAJESTY
J. J. MCARTHUR, D. L. S. SURVEYOR IN CHARGE.
TOPOGRAPHY BY GEO. S. RALEY, E. J. LINEGAR,
J. A. SNOW, J. M. PERRIER, AND W. B. COLE.
TRIANGULATION BY F. P. STEERS.
SURVEYED IN 1910.

FOR THE UNITED STATES
E. C. BARNARD, CHIEF TOPOGRAPHER.
INSPECTION BY F. D. GRANGER.



We certify that this chart is one of the quadruplicate set of fifty-nine (59) charts adopted under Articles VI and VII of the Treaty between Great Britain and the United States, signed at Washington April 11, 1908, and that we have marked thereon the Boundary Line as re-established by the Commissioners designated above, in accordance with the provisions of the said Articles.
Signed April 7, 1922

E. Lester Jones
United States Commissioner
J. J. McArthur
His Britannic Majesty's Commissioner

Boundary Monuments
On original sites □
On new sites □
Boundary Line - - - - -

SHEET NO. 46