


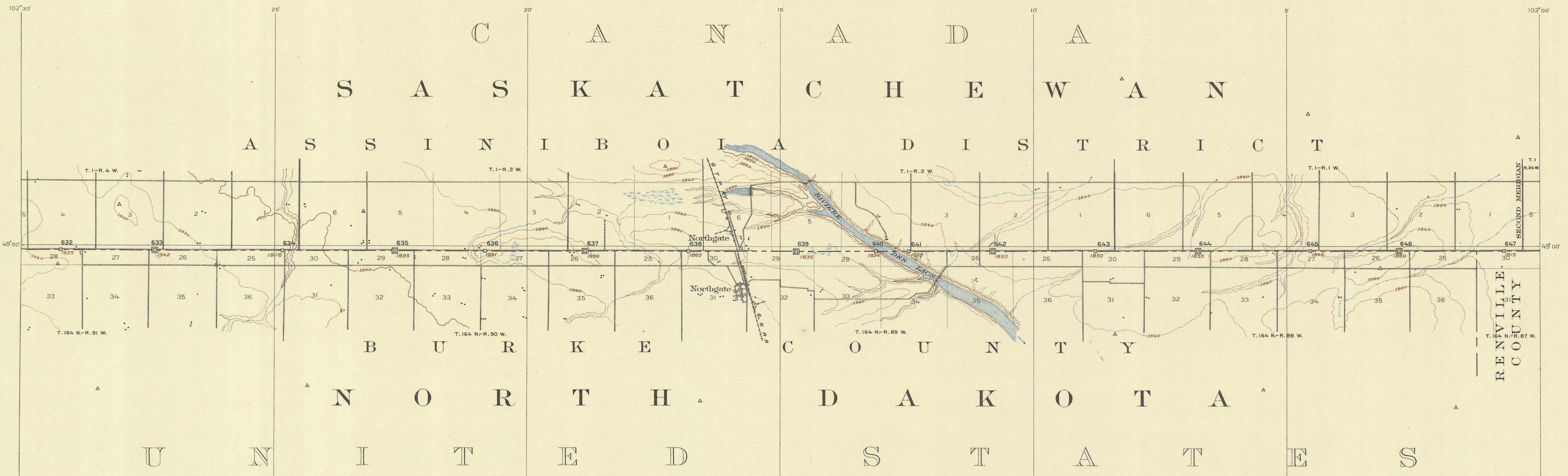
COPY



INTERNATIONAL BOUNDARY  
FROM THE GULF OF GEORGIA  
TO THE NORTHWESTERMOST POINT OF THE LAKE OF THE WOODS  
SHEET No. 43

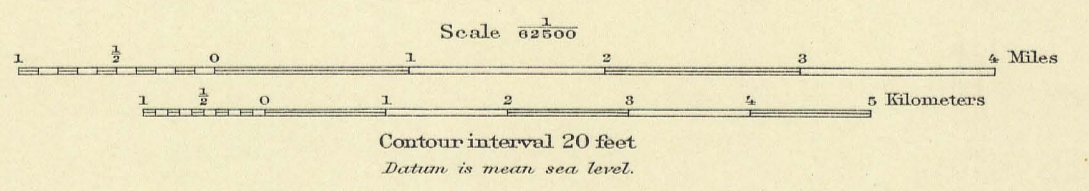


SURVEYED UNDER THE DIRECTION OF  
UNITED STATES COMMISSIONER O. H. TITTMANN  
HIS BRITANNIC MAJESTY'S COMMISSIONER W. F. KING



FOR HIS MAJESTY  
J. J. McARTHUR, D. L. S., SURVEYOR IN CHARGE.  
TOPOGRAPHY BY GEO. S. RALEY, E. J. LINEGAR,  
J. A. SNOW, J. M. PERRIER, AND W. B. COLE.  
TRIANGULATION BY F. P. STEERS.  
SURVEYED IN 1910.

FOR THE UNITED STATES  
E. C. BARNARD, CHIEF TOPOGRAPHER.  
INSPECTION BY F. D. GRANGER.



We certify that this chart is one of the quadruplicate set of fifty-nine (59) charts adopted under Articles VI and VII of the Treaty between Great Britain and the United States, signed at Washington April 11, 1903, and that we have marked thereon the Boundary Line as re-established by the Commissioners designated above, in accordance with the provisions of the said Articles.

Signed November 17, 1921  
*E. Lester Jones*  
United States Commissioner  
*J. J. McArthur*  
His Britannic Majesty's Commissioner

Boundary Monuments  
On original sites   
On new sites   
Boundary Line - - - - -

SHEET NO. 43