


COPY



INTERNATIONAL BOUNDARY
FROM THE GULF OF GEORGIA
TO THE NORTHWESTERNMOST POINT OF THE LAKE OF THE WOODS
SHEET No. 33



SURVEYED UNDER THE DIRECTION OF
UNITED STATES COMMISSIONER O. H. TITTMANN HIS BRITANNIC MAJESTY'S COMMISSIONER W. F. KING




FOR THE UNITED STATES

E. C. BARNARD, CHIEF TOPOGRAPHER.
C. H. SINCLAIR, CHIEF ASTRONOMER.
INSPECTION BY F. D. GRANGER.
TOPOGRAPHY BY J. H. VAN WAGENEN, C. W. STERLING AND W. R. WINSTEAD.
TRIANGULATION BY E. R. MARTIN AND J. S. SIEBERT.
SURVEYED IN 1910.

FOR HIS MAJESTY

J. J. MCARTHUR, D. L. S., SURVEYOR IN CHARGE.
INSPECTION BY T. G. CLUNN, D. L. S.
TOPOGRAPHY BY J. A. SNOW AND O. FORSYTH.
TRIANGULATION BY F. P. STEERS AND A. C. YOUNG.
SURVEYED IN 1909.



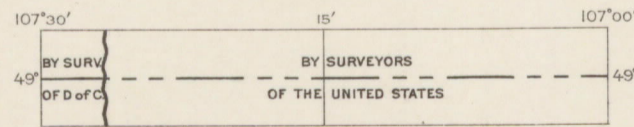
Subsequent precise leveling in 1913 and 1914 indicates that the elevations on this sheet are 5 feet too high.

We certify that this chart is a copy of Sheet No. 33 of the quadruplicate set of fifty-nine (59) charts adopted under Articles VI and VII of the Treaty between Great Britain and the United States, signed at Washington April 11, 1908, on which sheet we marked the Boundary Line as re-established by the Commissioners designated above, in accordance with the provisions of the said Articles.

E. C. Barnard
United States Commissioner
J. J. McArthur
His Britannic Majesty's Commissioner

Boundary Monuments
On original sites
On new sites
Boundary Line

Date of publication, 1919



SHEET NO. 33

We certify that this chart is one of the quadruplicate set of fifty-nine (59) charts adopted under Articles VI and VII of the Treaty between Great Britain and the United States, signed at Washington April 11, 1908, and that we have marked thereon the Boundary Line as re-established by the Commissioners designated above, in accordance with the provisions of the said Articles.

E. C. Barnard
United States Commissioner

J. J. McArthur
His Britannic Majesty's Commissioner