

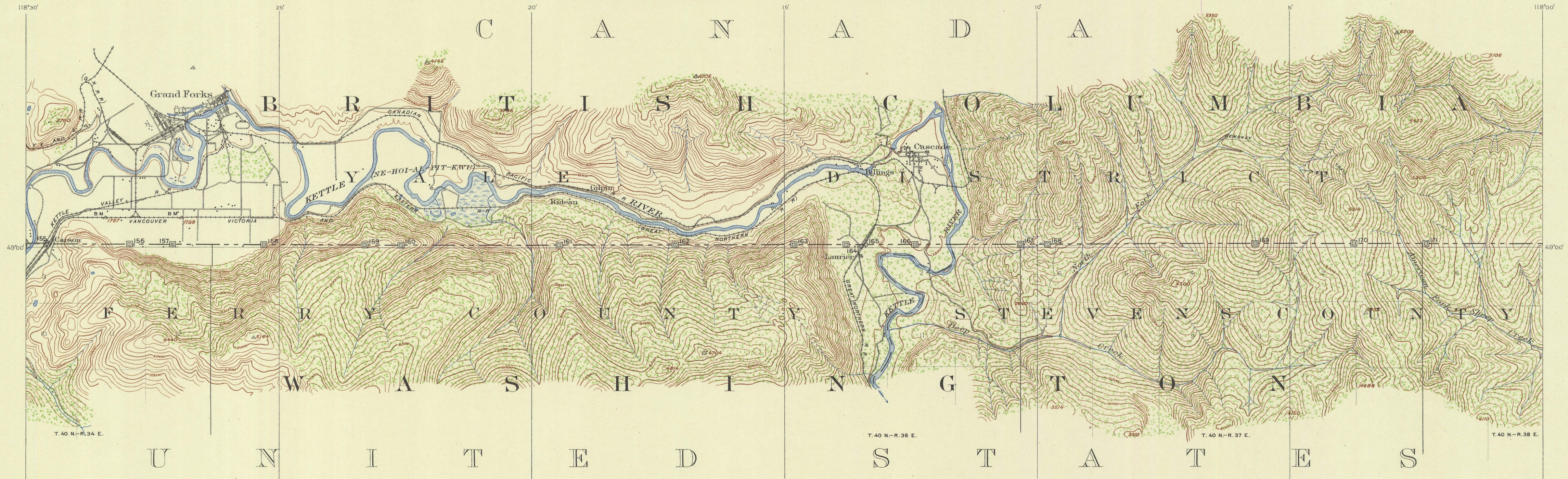


INTERNATIONAL BOUNDARY  
FROM THE GULF OF GEORGIA  
TO THE NORTHWESTERMOST POINT OF THE LAKE OF THE WOODS

SHEET No. 11

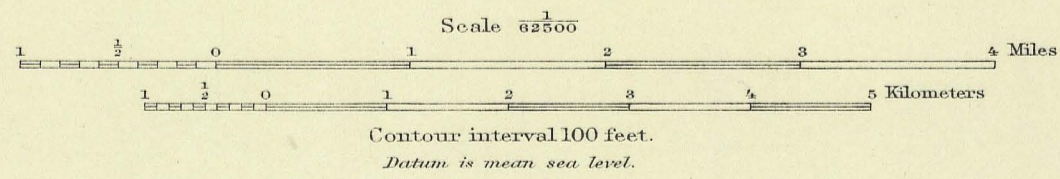


SURVEYED UNDER THE DIRECTION OF  
FOR THE UNITED STATES      FOR HIS BRITANNIC MAJESTY  
O. H. TITTMANN      C. D. WALCOTT      W. F. KING  
SUPERINTENDENT COAST AND GEODETIC SURVEY      DIRECTOR U. S. GEOLOGICAL SURVEY      CHIEF ASTRONOMER OF THE DOMINION OF CANADA



FOR THE UNITED STATES  
E. C. BARNARD, CHIEF TOPOGRAPHER.  
INSPECTION BY C. H. SINCLAIR, CHIEF ASTRONOMER.  
TOPOGRAPHY BY J. G. HEFTY.  
TRIANGULATION BY C. H. SINCLAIR AND E. R. MARTIN.  
SURVEYED IN 1904.

FOR HIS MAJESTY  
J. J. MCARTHUR, D. L. S., SURVEYOR IN CHARGE.  
INSPECTION BY N. J. OGILVIE, D. L. S.  
TOPOGRAPHY BY N. J. OGILVIE, D. L. S. AND S. S. MCDIARMID, D. L. S.  
TRIANGULATION BY HOWELL BIGGER, D. L. S.  
SURVEYED IN 1904.



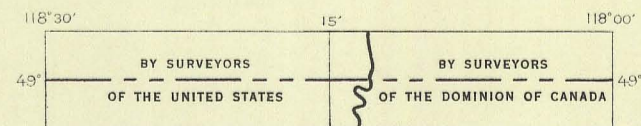
We certify that this chart is a copy of Sheet No. 11 of the quadruplicate set of fifty-nine (59) charts adopted by us under Articles VI and VII of the Treaty between Great Britain and the United States, signed at Washington April 11, 1908, on which we marked the Boundary Line as re-established by us in accordance with the provisions of the said Articles.

O. H. Tittmann  
United States Commissioner

W. F. King  
His Britannic Majesty's Commissioner

Boundary Monuments  
On original sites   
On new sites   
Boundary Line - - - - -

Date of publication, 1913



SHEET NO. 11