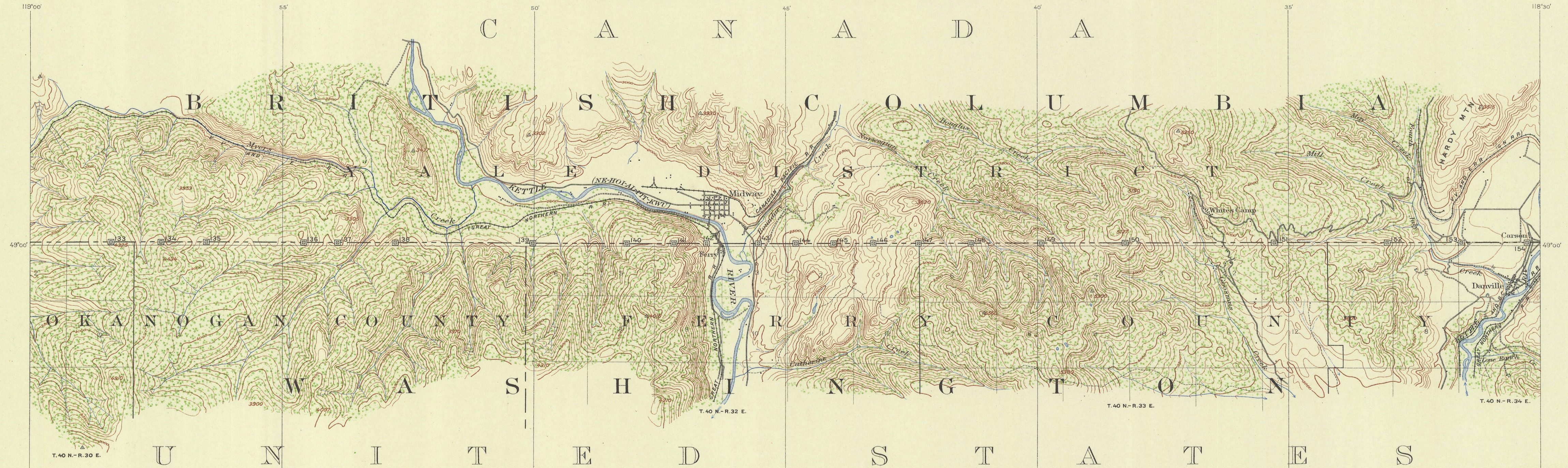


INTERNATIONAL BOUNDARY
 FROM THE GULF OF GEORGIA
 TO THE NORTHWESTERNMOST POINT OF THE LAKE OF THE WOODS
 SHEET No. 10




SURVEYED UNDER THE DIRECTION OF
 FOR THE UNITED STATES O. H. TITTMANN SUPERINTENDENT COAST AND GEODETIC SURVEY
 FOR HIS BRITANNIC MAJESTY C. D. WALCOTT DIRECTOR U. S. GEOLOGICAL SURVEY
 W. F. KING CHIEF ASTRONOMER OF THE DOMINION OF CANADA



FOR THE UNITED STATES
 E. C. BARNARD, CHIEF TOPOGRAPHER.
 INSPECTION BY C. H. SINCLAIR, CHIEF ASTRONOMER.
 TOPOGRAPHY BY E. C. BARNARD.
 TRIANGULATION BY JOHN NELSON AND E. R. MARTIN.
 SURVEYED IN 1901.

FOR HIS MAJESTY
 J. J. MCARTHUR, D. L. S., SURVEYOR IN CHARGE.
 INSPECTION BY N. J. OGILVIE, D. L. S.
 TOPOGRAPHY BY S. S. MCDIARMID, D. L. S. AND E. T. DECOELI.
 SURVEYED IN 1905.

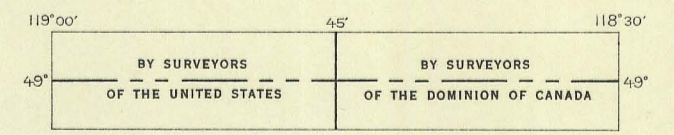


We certify that this chart is a copy of Sheet No. 10 of the quadruplicate set of fifty-nine (59) charts adopted by us under Articles VI and VII of the Treaty between Great Britain and the United States, signed at Washington April 11, 1908, on which we marked the Boundary Line as re-established by us in accordance with the provisions of the said Articles.

O. H. Tittmann
 United States Commissioner

W. F. King
 His Britannic Majesty's Commissioner

Boundary Monuments
 On original sites □
 On new sites □
 Boundary Line - - - - -
 Date of publication, 1913



SHEET NO. 10

1218