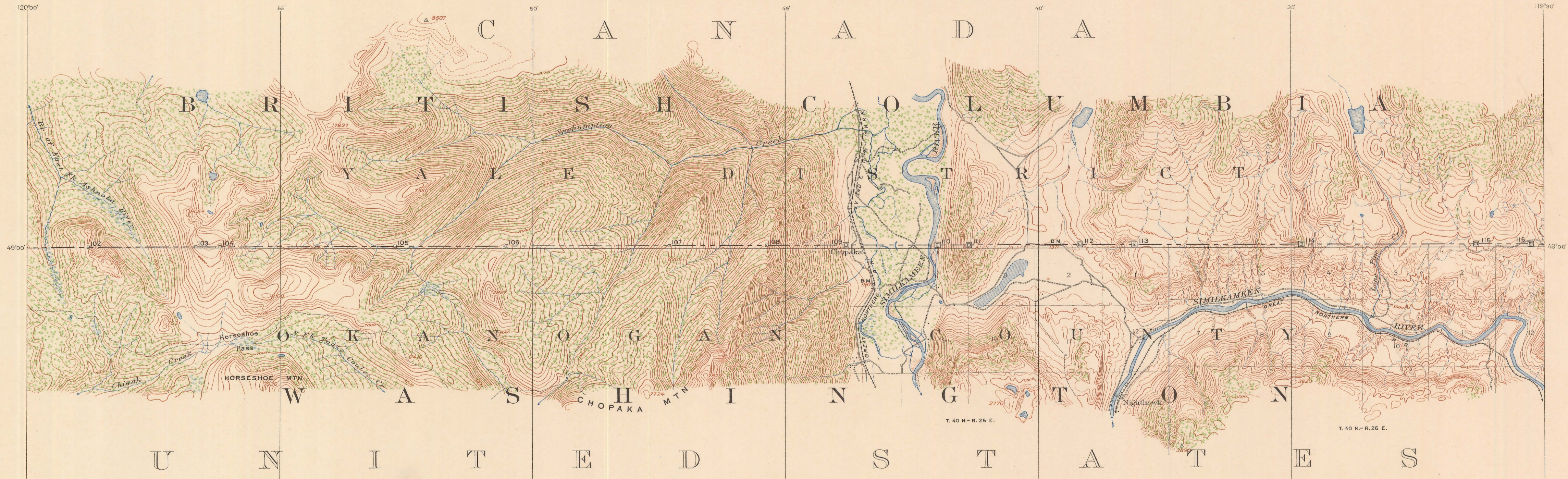




INTERNATIONAL BOUNDARY
FROM THE GULF OF GEORGIA
TO THE NORTHWESTERNMOST POINT OF THE LAKE OF THE WOODS
SHEET No. 8



SURVEYED UNDER THE DIRECTION OF
FOR THE UNITED STATES FOR HIS BRITANNIC MAJESTY
O. H. TITTMANN C. D. WALCOTT W. F. KING
SUPERINTENDENT COAST AND GEODETIC SURVEY DIRECTOR U. S. GEOLOGICAL SURVEY CHIEF ASTRONOMER OF THE DOMINION OF CANADA




FOR THE UNITED STATES

E. C. BARNARD, CHIEF TOPOGRAPHER.
INSPECTION BY C. H. SINCLAIR, CHIEF ASTRONOMER.
TOPOGRAPHY BY J. G. HEFTY AND E. C. BARNARD.
TRIANGULATION BY SLEDGE TATUM AND JOHN NELSON.
SURVEYED IN 1904, 1905.

FOR HIS MAJESTY

J. J. MCARTHUR, D. L. S., SURVEYOR IN CHARGE.
INSPECTION BY N. J. OGILVIE, D. L. S.
TOPOGRAPHY BY N. J. OGILVIE, D. L. S. AND S. S. MCDIARMID, D. L. S.
SURVEYED IN 1905.



We certify that this chart is a copy of Sheet No. 8 of the quadruplicate set of fifty-nine (59) charts adopted by us under Articles VI and VII of the Treaty between Great Britain and the United States, signed at Washington April 11, 1908, on which we marked the Boundary Line as re-established by us in accordance with the provisions of the said Articles.

O. H. Tittmann
United States Commissioner

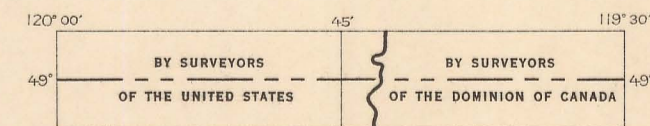
W. F. King
His Britannic Majesty's Commissioner

Boundary Monuments

On original sites
On new sites

Boundary Line

Date of publication, 1913



SHEET NO. 8