
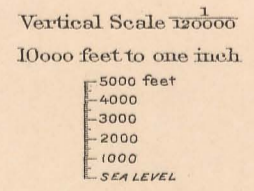

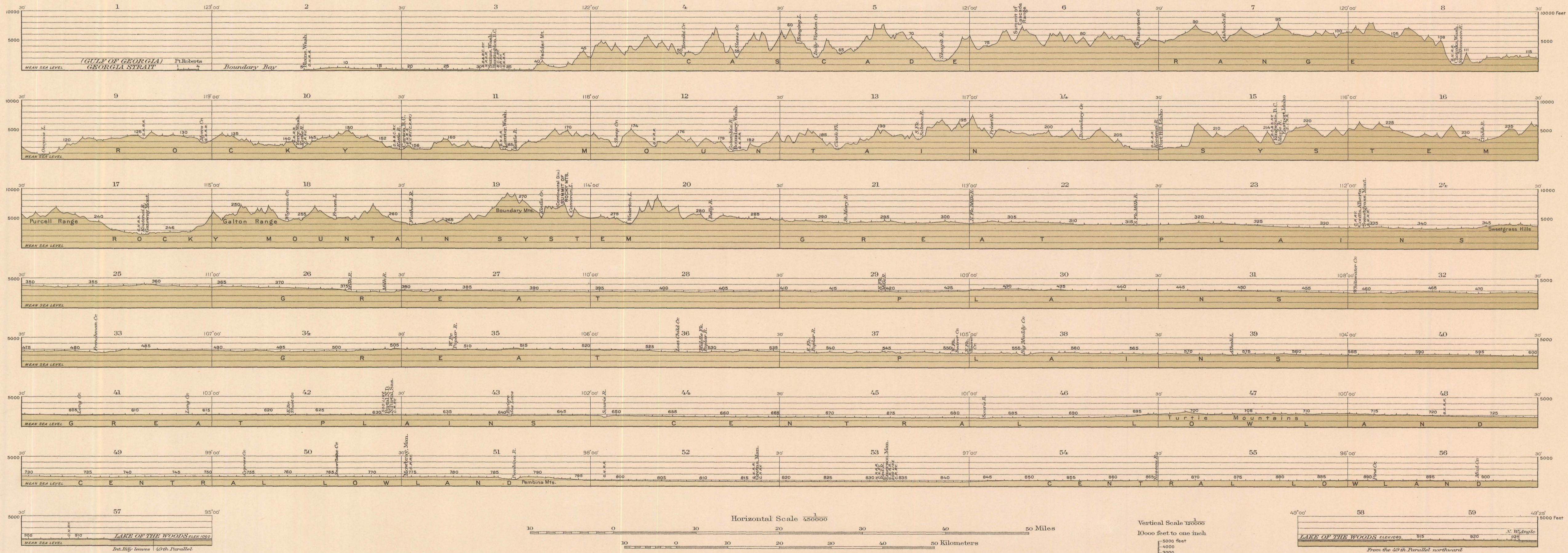




INTERNATIONAL BOUNDARY
FROM THE GULF OF GEORGIA
TO THE NORTHWESTERMOST POINT OF THE LAKE OF THE WOODS
PROFILE SHEET



Datum is mean sea level.
Boundary Monuments
37 38 39 40 41 42 43 44 45 46 47 48 49 50 51 52 53 54 55 56 57 58 59