

INTERNATIONAL BOUNDARY
 BETWEEN THE
 UNITED STATES AND DOMINION OF CANADA
 THROUGH THE
 SAINT LAWRENCE RIVER AND GREAT LAKES

AS ASCERTAINED AND RE-ESTABLISHED
 BY THE
 INTERNATIONAL WATERWAYS COMMISSION


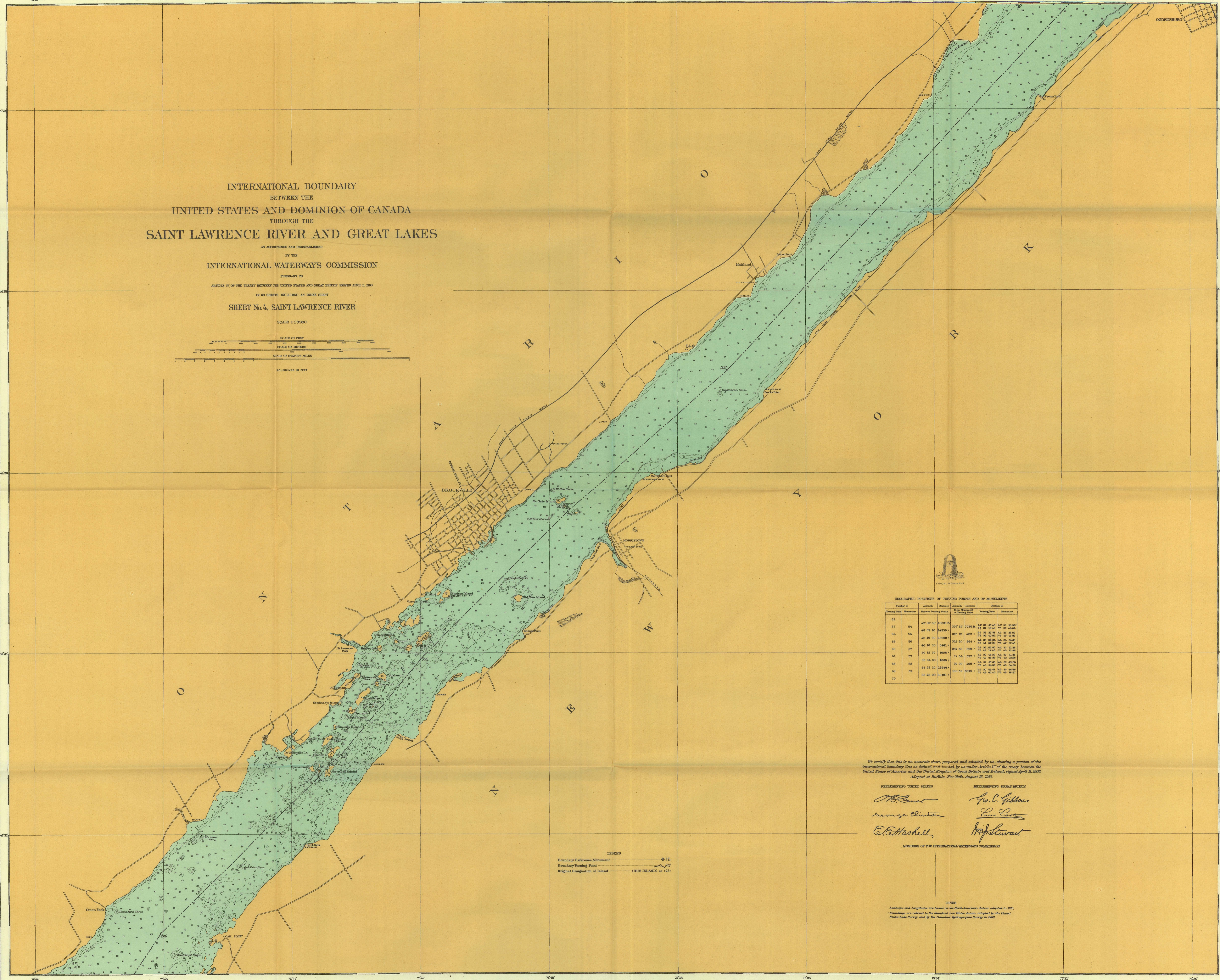
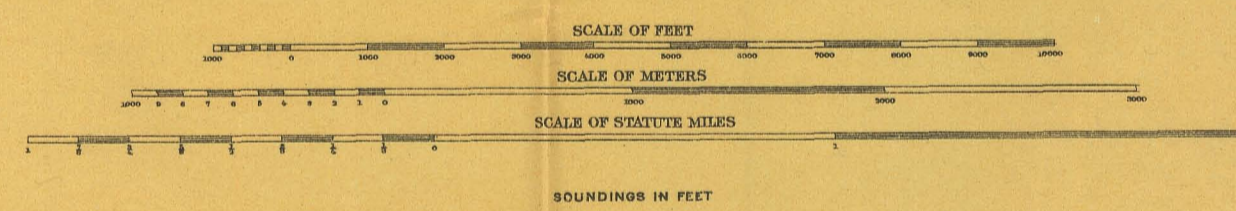
PURSUANT TO

ARTICLE IV OF THE TREATY BETWEEN THE UNITED STATES AND GREAT BRITAIN SIGNED APRIL 11, 1800

IN 90 SHEETS INCLUDING AN INDEX SHEET

SHEET No. 4, SAINT LAWRENCE RIVER

SCALE 1:29900



GEOGRAPHIC POSITIONS OF TRIPPING POINTS AND OF MONUMENTS

Number of Tripping Point	Latitude	Longitude	Distance from Tripping Point to Monument	Number of Monument	Latitude	Longitude
62						
63	42° 30' 50"	75° 33' 10"	15331.8	2007 19	42° 37' 07.48"	75° 37' 52.94"
64	42 39 30	75 33 10	14239	2007 19	42 37 07.48	75 37 52.94
65	42 39 30	75 33 10	13969	2007 19	42 37 07.48	75 37 52.94
66	42 39 30	75 33 10	8461	2007 19	42 37 07.48	75 37 52.94
67	42 39 30	75 33 10	1620	2007 19	42 37 07.48	75 37 52.94
68	42 39 30	75 33 10	1085	2007 19	42 37 07.48	75 37 52.94
69	42 39 30	75 33 10	14940	2007 19	42 37 07.48	75 37 52.94
70	42 39 30	75 33 10	19101	2007 19	42 37 07.48	75 37 52.94

We certify that this is an accurate chart, prepared and adopted by us, showing a portion of the international boundary line as defined and bounded by us under Article IV of the treaty between the United States of America and the United Kingdom of Great Britain and Ireland, signed April 11, 1800. Adopted at Buffalo, New York, August 15, 1923.

REPRESENTING UNITED STATES: *George Clinton*, *E. K. Haskell*
 REPRESENTING GREAT BRITAIN: *Geo. C. Gibbons*, *Louis Coste*, *Prof. Stewart*

MEMBERS OF THE INTERNATIONAL WATERWAYS COMMISSION

LEGEND
 Boundary Reference Monument —◆— 15
 Boundary Tripping Point —◆— 15
 Original Designation of Island (THIS ISLAND) or (AS)

NOTES
 Latitudes and Longitudes are based on the North American datum adopted in 1883.
 Soundings are referred to the Standard Low Water datum, adopted by the United States Lake Survey and by the Canadian Hydrographic Survey in 1909.