


INTERNATIONAL BOUNDARY

FROM THE ST. LAWRENCE RIVER
TO THE SOURCE OF THE ST. CROIX RIVER

SHEET No. 47

SURVEYED UNDER THE DIRECTION OF
UNITED STATES COMMISSIONER O. H. TITTMANN, 1908-1915
HIS BRITANNIC MAJESTY'S COMMISSIONER W. F. KING, 1908-1916
E. C. BARNARD, 1915-1921 J. J. McARTHUR, 1917
E. LESTER JONES, 1921
IN ACCORDANCE WITH ARTICLE III OF THE TREATY OF 1908




FOR HIS MAJESTY

J. D. CRAIG, D. L. S., ENGINEER TO THE COMMISSION
SURVEYOR IN CHARGE, G. C. RAINBOTH, D. L. S., 1910
CONTROL BY G. L. RAINBOTH, D. L. S., 1910, AND
J. L. RAINIE, D. F. S., 1915
TOPOGRAPHY BY I. B. POUNDER AND J. A. POUNDER, 1910
MONUMENTING BY G. C. RAINBOTH, D. L. S., 1910
INSPECTION BY G. C. RAINBOTH, D. L. S., 1910

FOR THE UNITED STATES

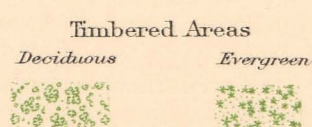
JAMES H. VAN WAGENEN, ENGINEER TO THE COMMISSION
SURVEYOR IN CHARGE, J. B. BAYLOR, 1910, AND
F. H. BRUNDAGE, 1917
CONTROL BY R. H. BEAN AND L. J. YOUNG, 1910, AND
F. H. BRUNDAGE, 1917
TOPOGRAPHY BY F. H. BRUNDAGE, 1917
MONUMENTING BY J. B. BAYLOR, 1910, AND F. H. BRUNDAGE, 1917
INSPECTION BY J. B. BAYLOR, 1910, AND F. H. BRUNDAGE, 1917



Contour Interval 20 Feet.

Distances in mean sea level.

Submerged portion boundary indicates that the demarcation on this sheet is not on the line.



- International Boundary Line
- Boundary Turning Points (not marked)
- Boundary Reference Marks:
 - Iron monuments on islands, or concrete monuments on shore
 - Bronze posts, 8 in. high, on islands, or bronze tablets, set in concrete, on shore

We certify that this map is one of the quadruplicate set of sixty-one (61) maps adapted under Article III of the Treaty between Great Britain and the United States, signed at Washington April 11, 1908, and that we have marked thereon the Boundary Line as re-established by the Commissioners designated above, in accordance with the provisions of the said Article.

Signed August 5, 1922.

W. F. King His Britannic Majesty's Commissioner
E. Lester Jones United States Commissioner