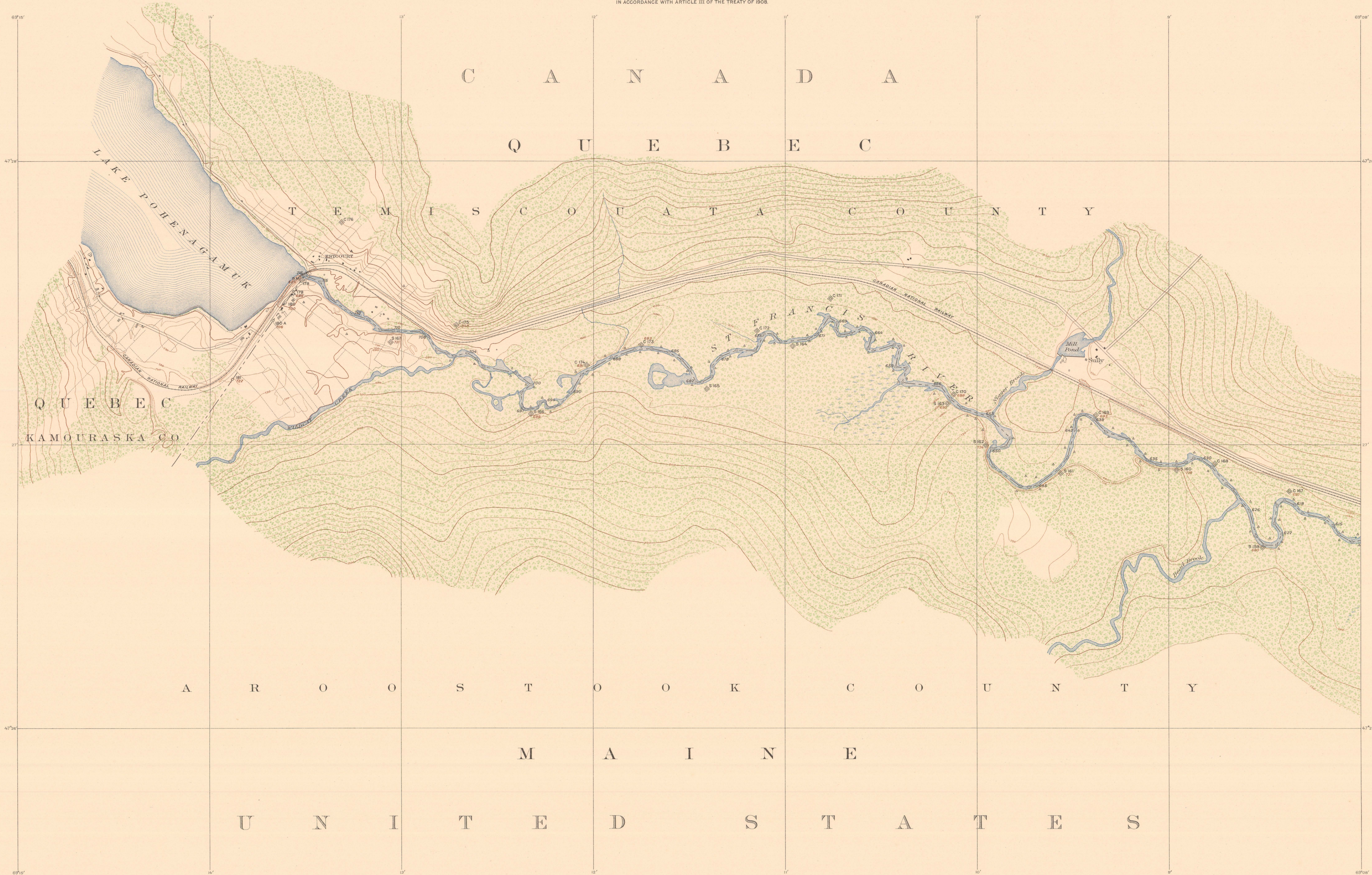



# INTERNATIONAL BOUNDARY

FROM THE ST. LAWRENCE RIVER  
TO THE SOURCE OF THE ST. CROIX RIVER

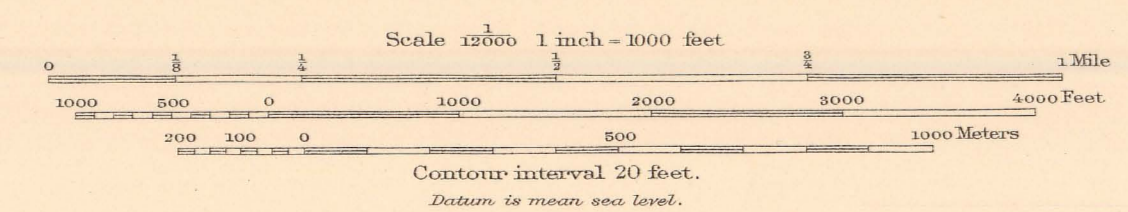
SHEET No. 41

SURVEYED UNDER THE DIRECTION OF  
UNITED STATES COMMISSIONER HIS BRITANNIC MAJESTY'S COMMISSIONER  
O. H. TITTMANN, 1908-1915 W. F. KING, 1908-1916  
E. C. BARNARD, 1915-1921 J. J. McARTHUR, 1917-  
E. LESTER JONES, 1921  
IN ACCORDANCE WITH ARTICLE III OF THE TREATY OF 1808.



FOR HIS MAJESTY  
SURVEYOR IN CHARGE: THOMAS FAWCETT, D. T. S., 1911  
CONTROL BY G. L. BAINBOTH, D. L. S., I. R. POUNDER, AND  
J. A. POUNDER, 1911, AND J. L. BAINBOTH, D. T. S., 1915  
TOPOGRAPHY BY I. R. POUNDER AND J. A. POUNDER, 1911  
MONUMENTING BY THOMAS FAWCETT, D. T. S., 1911  
INSPECTION BY THOMAS FAWCETT, D. T. S., 1911

FOR THE UNITED STATES  
SURVEYOR IN CHARGE: J. B. BAYLOR, 1911  
CONTROL BY R. H. BLAIN, 1911  
INSPECTION BY J. B. BAYLOR, 1911



Timbered Areas  
Deciduous Evergreen

International Boundary Line  
Boundary Monuments:  
Large Small  
Boundary Turning Points (not marked)  
Boundary Reference Marks (Concrete monuments)

We certify that this map is one of the quadruplicate set of sixty-one (61) maps adopted under Article III of the Treaty between Great Britain and the United States, signed at Washington April 11, 1808, and that we have marked thereon the Boundary Line as re-established by the Commissioners designated above, in accordance with the provisions of the said Article.  
Signed January 24, 1923.  
J. J. McArthur His Britannic Majesty's Commissioner  
E. Lester Jones United States Commissioner