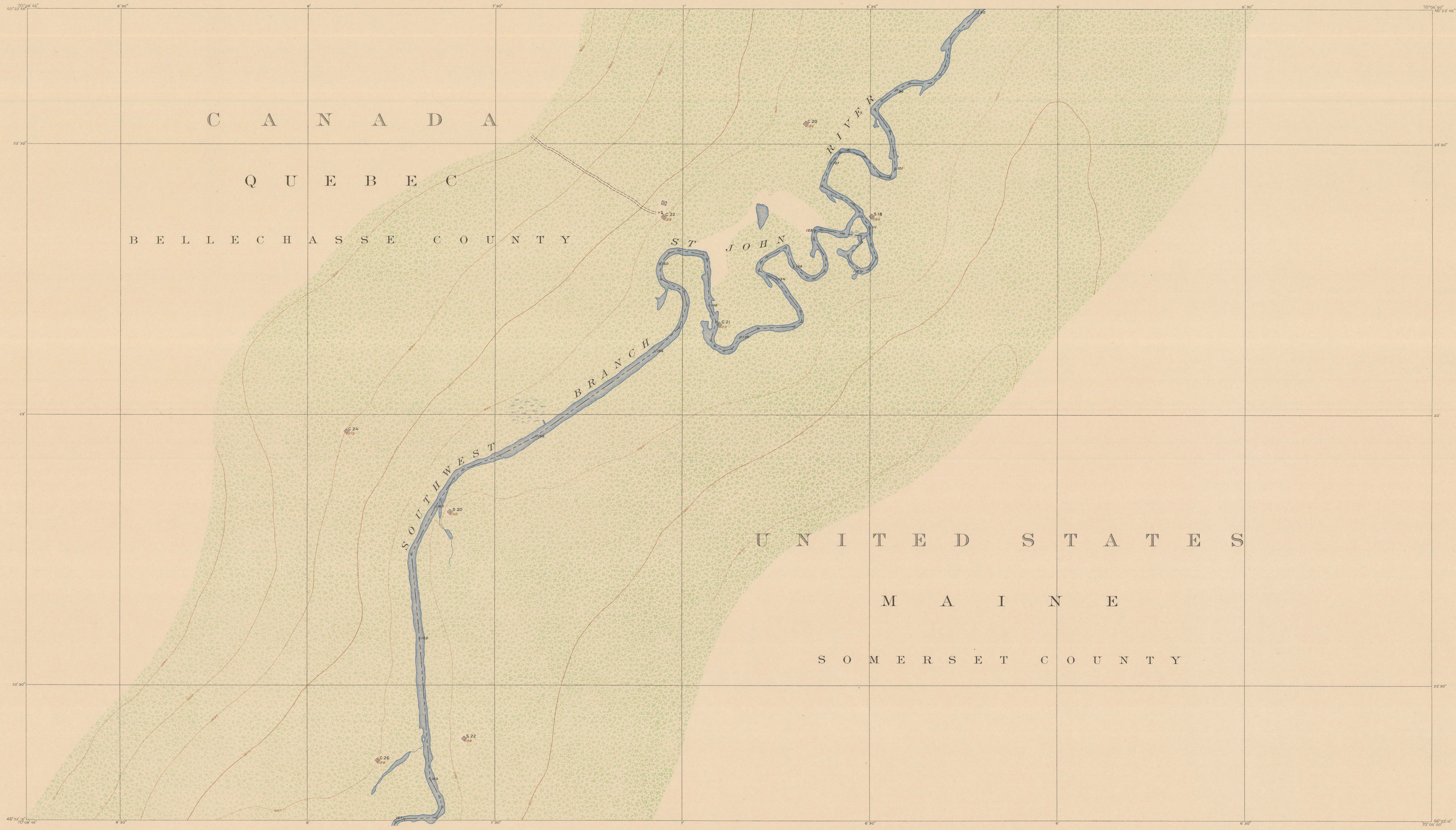



# INTERNATIONAL BOUNDARY

FROM THE ST. LAWRENCE RIVER  
TO THE SOURCE OF THE ST. CROIX RIVER


SHEET No. 32

SURVEYED UNDER THE DIRECTION OF  
UNITED STATES COMMISSIONER HIS BRITANNIC MAJESTY'S COMMISSIONER  
O. H. TITTMANN, 1908-1915 W. F. KING, 1908-1916  
E. C. BARNARD, 1915-1921 J. J. McARTHUR, 1917  
E. LESTER JONES, 1921  
IN ACCORDANCE WITH ARTICLE III OF THE TREATY OF 1808.



FOR HIS MAJESTY  
J. D. CRAIG, D. L. S., ENGINEER TO THE COMMISSION  
SURVEYORS IN CHARGE, THOMAS FAWCETT, D. T. S., 1913, AND  
JOHN A. POUNDER, D. L. S., 1922  
CONTROL BY G. L. BARNWELL, D. L. S., 1913,  
JOHN A. POUNDER, D. L. S., 1913 AND 1922,  
AND D. F. CHISHOLM, 1922  
TOPOGRAPHY BY JOHN A. POUNDER, D. L. S., AND  
D. F. CHISHOLM, 1913  
MONUMENTING BY THOMAS FAWCETT, D. T. S., 1913  
INSPECTION BY JOHN A. POUNDER, D. L. S., 1922

FOR THE UNITED STATES  
JAMES H. VAN WAGENEN, ENGINEER TO THE COMMISSION  
CONTROL BY JESSE HILL, 1922  
INSPECTION BY JESSE HILL, 1922



Timbered Areas  
Deciduous Evergreen

International Boundary Line  
Boundary Reference Marks (concrete monuments)  
Boundary Tinning Points (not marked)

We certify that this map is one of the quadruplicate set of sixty-one (61) maps adopted under Article III of the Treaty between Great Britain and the United States, signed at Washington April 11, 1808, and that we have marked thereon the Boundary Line as re-established by the Commissioners designated above, in accordance with the provisions of the said Article.  
Signed July 8, 1924  
J. J. McArthur  
His Britannic Majesty's Commissioner  
E. Lester Jones  
United States Commissioner