


INTERNATIONAL BOUNDARY

FROM THE NORTHWESTERNMOST POINT OF LAKE OF THE WOODS TO LAKE SUPERIOR

SHEET No. 35

SURVEYED UNDER THE DIRECTION OF  
UNITED STATES COMMISSIONER HIS BRITANNIC MAJESTY'S COMMISSIONER  
O. H. TITTMANN, 1908-1915 W. F. KING, 1908-1916  
E. C. BARNARD, 1916-1921 J. J. McARTHUR, 1917-1924  
E. LESTER JONES, 1921-1929 J. D. CRAIG, 1925  
JAMES H. VAN WAGENEN, 1929  
IN ACCORDANCE WITH ARTICLE V OF THE TREATY OF 1808



C A N A D A

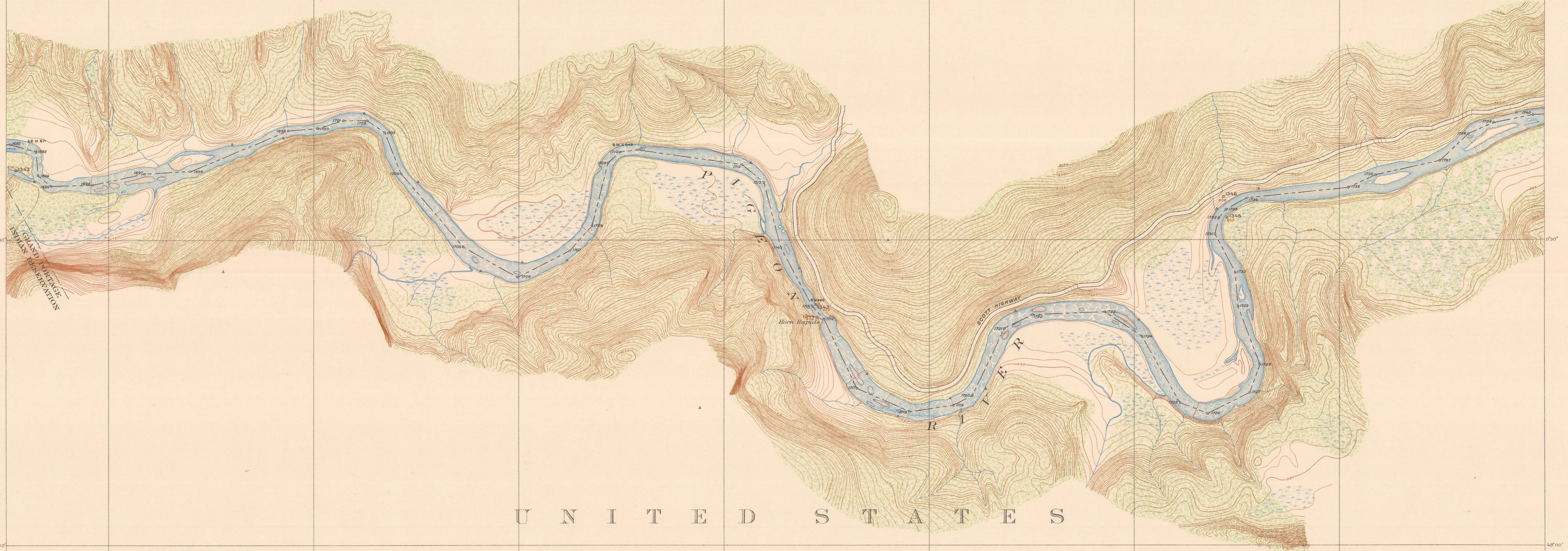
O N T A R I O

T H U N D E R B A Y D I S T R I C T

U N I T E D S T A T E S


M I N N E S O T A

C O O K C O U N T Y



FOR THE UNITED STATES  
JESSE HILL, ENGINEER TO THE COMMISSION  
SURVEYORS IN CHARGE: W. B. FAIRFIELD, 1899,  
JOHN J. PHILAN, 1917 AND JESSE HILL, 1918  
CONTROL BY W. B. FAIRFIELD, 1899, JESSE HILL  
AND E. R. MARTIN, 1918  
TOPOGRAPHY BY RUDOLPH LUSCHER, 1902,  
CHARLES E. CARR AND P. H. DUNNELL, 1917,  
AND R. K. LINT, 1917 AND 1918  
MONUMENTING BY E. R. MARTIN, 1918  
MATHEMATICIAN, R. N. ARNOLD  
CARTOGRAPHER, EDWARD RAUSCH

FOR HIS MAJESTY  
J. A. POUNDER, D. L. S., ENGINEER TO THE COMMISSION  
INSPECTION BY J. J. McARTHUR, D. L. S., 1918



Timbered Areas  
Deciduous Evergreen  
International Boundary Line  
Boundary Reference Marks (Bearing posts, 8 in. high),  
Boundary Turning Points (not marked)

We certify that this map is one of the quadruplicate set of thirty-six (36) maps prepared under Article V of the Treaty between Great Britain and the United States of America, signed at Washington, April 11, 1808, and that we have marked hereon the Boundary Line as reestablished by the Commissioners designated above, in accordance with the provisions of the said Treaty.

Signed February 27, 1930

J. D. Craig, James H. Van Wagenen  
His Britannic Majesty's Commissioner United States Commissioner