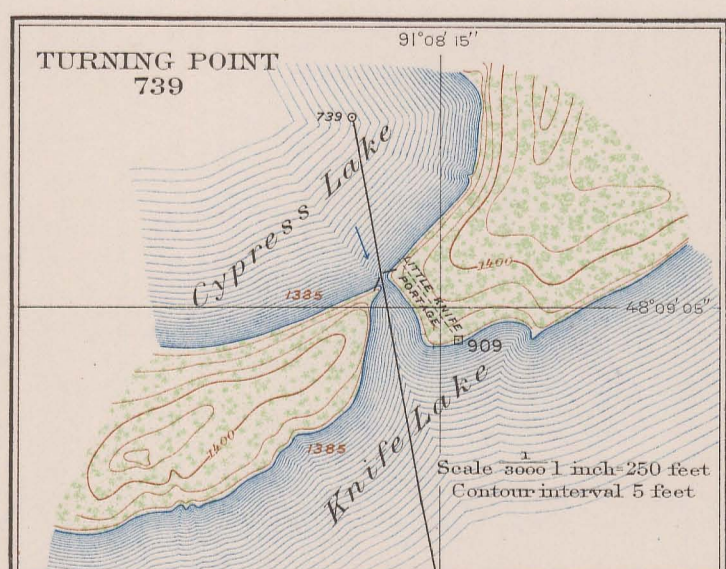
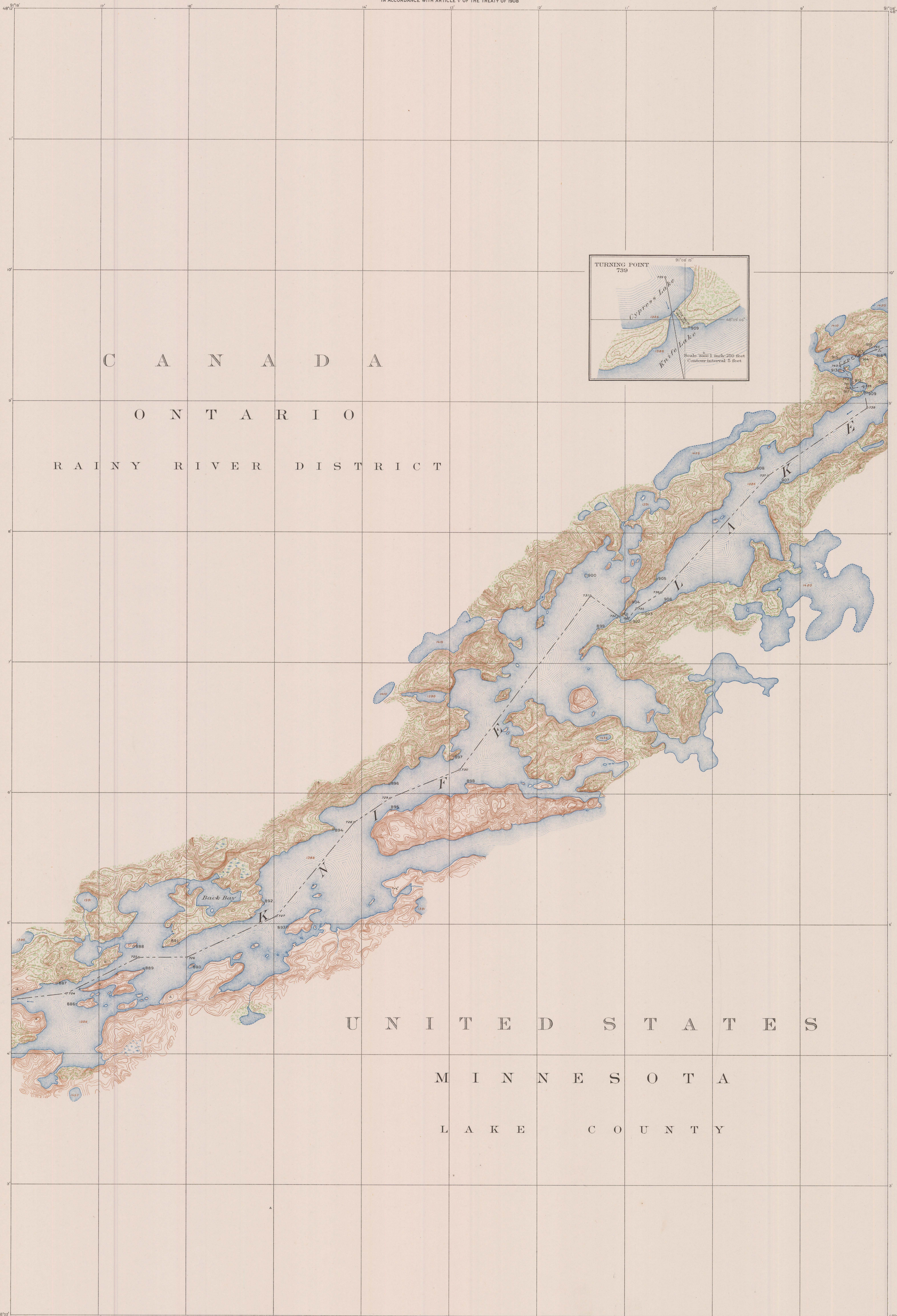


# INTERNATIONAL BOUNDARY

FROM THE NORTHWESTERNMOST POINT OF LAKE OF THE WOODS TO LAKE SUPERIOR

SHEET No. 22

SURVEYED UNDER THE DIRECTION OF  
UNITED STATES COMMISSIONER HIS BRITANNIC MAJESTY'S COMMISSIONER  
G. H. TITTMANN, 1908-1915 W. F. KING, 1908-1916  
E. C. BARNARD, 1915-1921 J. J. McARTHUR, 1917-1924  
E. LESTER JONES, 1921 J. D. CRAIG, 1925  
IN ACCORDANCE WITH ARTICLE V OF THE TREATY OF 1908

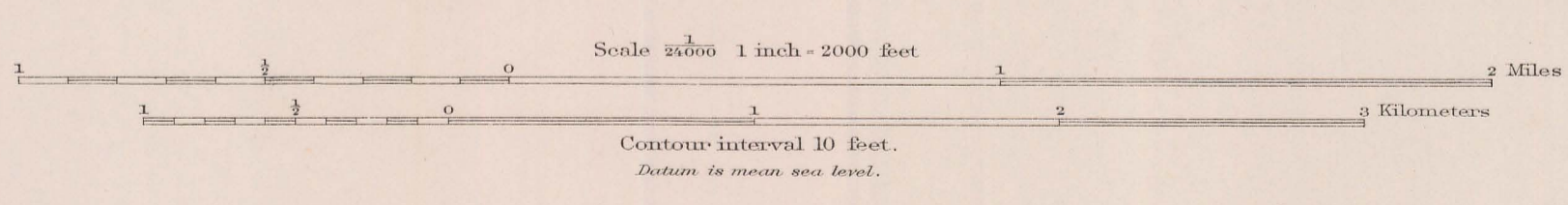


C A N A D A  
O N T A R I O  
R A I N Y R I V E R D I S T R I C T

U N I T E D S T A T E S  
M I N N E S O T A  
L A K E C O U N T Y

FOR THE UNITED STATES  
JAMES H. VAN WAGEN, ENGINEER TO THE COMMISSION  
SURVEYORS IN CHARGE: W. B. FAIRFIELD, 1912, AND JOHN J. PHELAN, 1916  
CONTROL BY W. B. FAIRFIELD, 1912  
TOPOGRAPHY BY JOHN J. PHELAN, 1912, R. K. LIPP, J. C. CHARLES, G. W. EATON, W. C. BASTIAN, AND G. C. PHILLIPS, 1916  
MONUMENTING BY E. R. MARTIN, 1916  
INSPECTION BY JESSE HILL, 1921  
MATHEMATICIAN, R. H. ASHURH  
CARTOGRAPHER, RAYMOND L. ROSS

FOR HIS MAJESTY  
J. A. POUNDER, D. L. S., ENGINEER TO THE COMMISSION  
INSPECTION BY G. T. PRINSEP, D. L. S., 1921



Timbered Areas  
Deciduous  
Evergreen

International Boundary Line  
Boundary Reference Marks (Brazos posts, 8 in. high)  
Boundary Turning Points (not marked)

We certify that this map is one of the quadruplicate set of thirty-six (36) maps prepared under Article V of the Treaty between Great Britain and the United States of America, signed at Washington, April 11, 1908, and that we have marked thereon the Boundary Line as reestablished by the Commissioners designated above, in accordance with the provisions of the said Treaty.  
Signed January 24, 1929

*J. D. Craig* *E. Lester Jones*  
His Britannic Majesty's Commissioner United States Commissioner