

INTERNATIONAL BOUNDARY


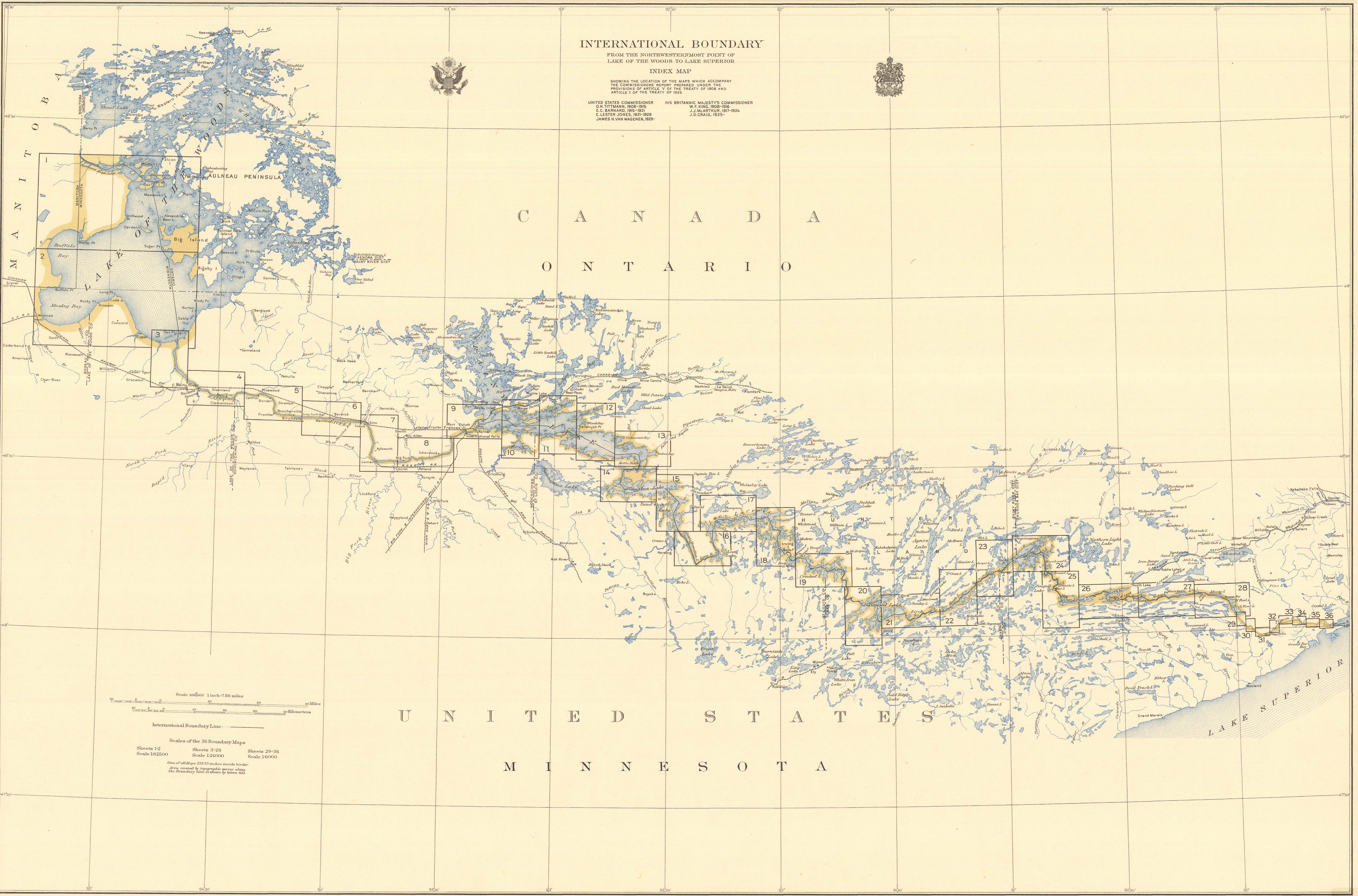

FROM THE NORTHWESTERNMOST POINT OF
LAKE OF THE WOODS TO LAKE SUPERIOR

INDEX MAP

SHOWING THE LOCATION OF THE MAPS WHICH ACCOMPANY
THE COMMISSIONERS' REPORT PREPARED UNDER THE
PROVISIONS OF ARTICLE V OF THE TREATY OF 1808 AND
ARTICLE I OF THE TREATY OF 1925

UNITED STATES COMMISSIONER
O.H. FITTMANN, 1908-1915
E.C. BARNARD, 1915-1921
E. LESTER JONES, 1921-1925
JAMES H. VAN WAGENEN, 1925

HIS BRITANNIC MAJESTY'S COMMISSIONER
W.F. KING, 1908-1915
J.J. McARTHUR, 1917-1924
J.D. CRAIG, 1925



International Boundary Line

Sheets 1-2	Sheets 3-29	Sheets 30-36
Scale 1:62500	Scale 1:24000	Scale 1:6000

*Size of all maps 23 1/2 inches inside border
Area covered by topographic survey along
the boundary line is shown by brown tint*

U N I T E D S T A T E S
M I N N E S O T A