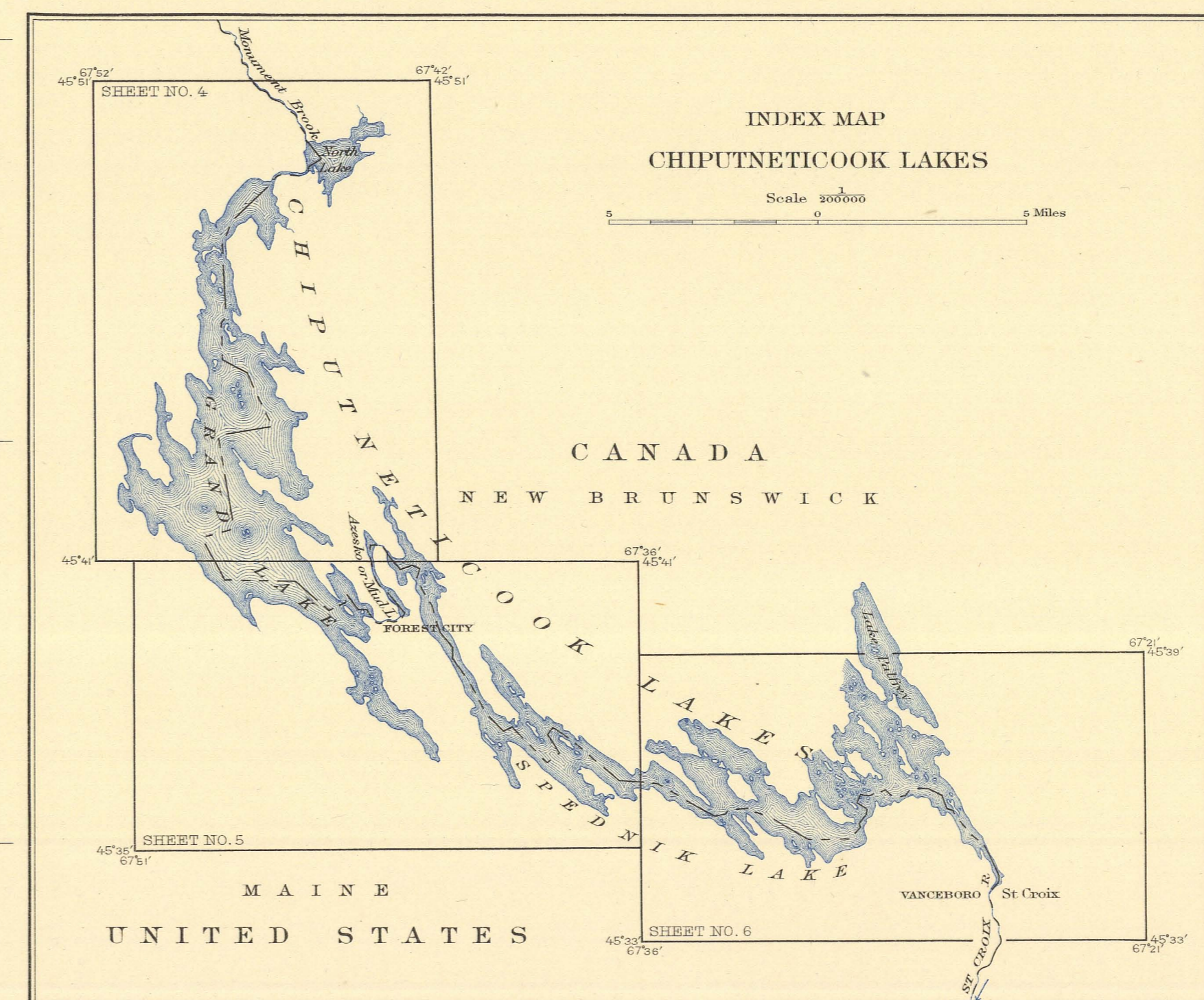
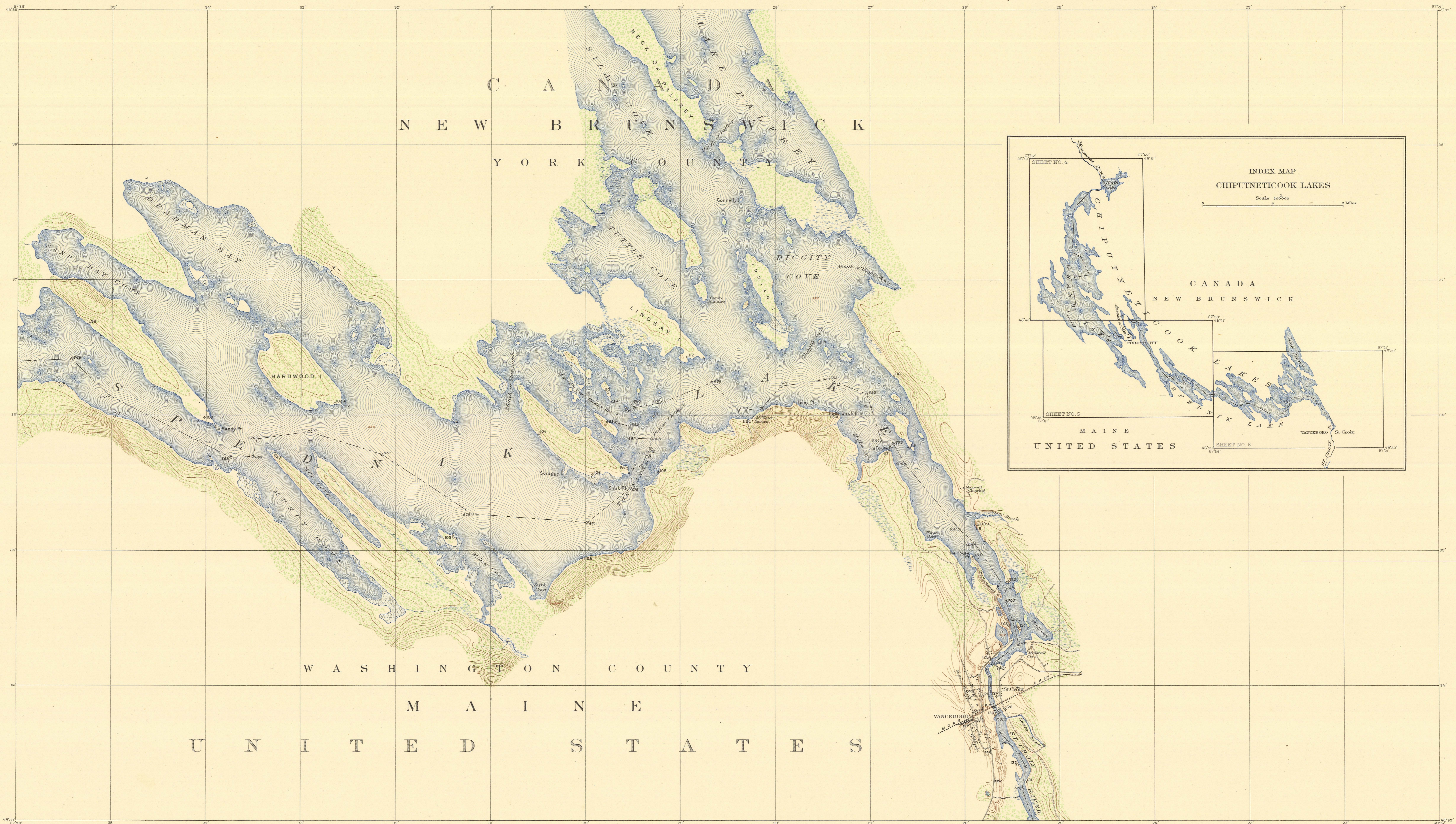
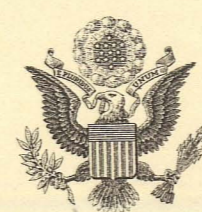


# INTERNATIONAL BOUNDARY

FROM THE SOURCE OF THE ST. CROIX RIVER  
TO THE ATLANTIC OCEAN

SHEET No. 6

SURVEYED UNDER THE DIRECTION OF  
UNITED STATES COMMISSIONER D. P. TITTMAN, 1908-1915  
E. C. BARNARD, 1915-1921  
E. LESTER JONES, 1921-  
HIS BRITANNIC MAJESTY'S COMMISSIONER  
W. F. KING, 1908-1916  
J. J. McARTHUR, 1917-  
IN ACCORDANCE WITH ARTICLES I AND II OF THE TREATY OF 1808.



### FOR THE UNITED STATES

JAMES H. VAN WAGENEN, ENGINEER TO THE COMMISSION  
SURVEYORS IN CHARGE: JOHN S. MCGOWAN, 1911, H. C. O. CLARKE,  
1917, AND NELSON W. SMITH, 1917 AND 1921.  
CONTROL BY JOHN E. MCGOWAN, 1911, H. C. O. CLARKE AND  
GUY A. PERRY, 1917, NELSON W. SMITH, 1921, AND U.S.  
COAST AND GEODETIC SURVEY  
TOPOGRAPHY BY LEE MORRISON, 1917 AND 1918, E. V. PERKINSON,  
GUY A. PERRY, AND D. J. SHUBIN, 1917  
MONUMENTING BY H. C. O. CLARKE, 1917  
INSPECTION BY JAMES H. VAN WAGENEN, 1918  
MATHEMATICIAN, R. N. ASHUR  
CARTOGRAPHER, RAYMOND L. ROSS

### FOR HIS MAJESTY

J. D. CRAIG, D. L. S., ENGINEER TO THE COMMISSION  
SURVEYOR IN CHARGE, A. J. BRABAZON, D. L. S., 1911  
CONTROL BY A. J. BRABAZON, D. L. S., 1911  
INSPECTION BY F. C. DENNIS, D. L. S., 1917, AND  
J. A. POWELL, D. L. S., 1921

Scale 1 inch = 2000 feet

Scale 1:2000

Contour interval 10 feet.

datum is mean sea level.

- Timbered Areas
- Deciduous
- Evergreen
- International Boundary-Line
- Boundary Turning Points (not marked)
- Boundary Reference Marks:
- Bronze posts, 8 in. high

We certify that this map is one of the quadruplicate set of eighteen (18) maps adapted under Articles I and II of the Treaty between Great Britain and the United States, signed at Washington April 11, 1808, and that we have marked thereon the Boundary Line as established by the Commissioners designated above, in accordance with the provisions of the said Articles.  
Signed April 3, 1924.

*J. J. McArthur* *E. Lester Jones*  
His Britannic Majesty's Commissioner United States Commissioner