Legend for the plots in Appedix A

- ○ Shallow T survey
- □ DST temperature
- ○ Uncorrected BHT
- ▽ Corrected BHT
- ✳ Base of permafrost
- × Sea floor T

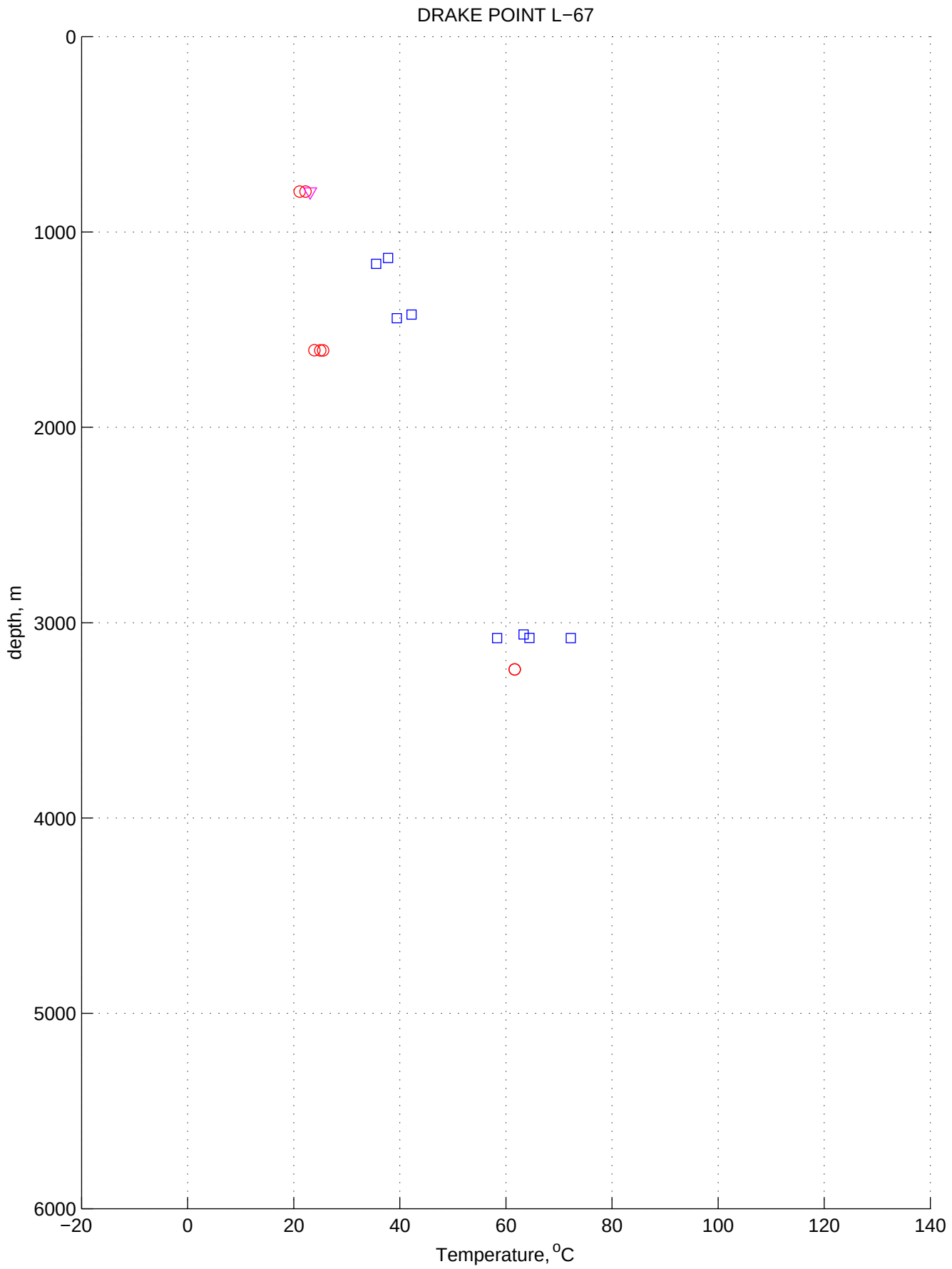

Plot 1. Temperature profile for DRAKE POINT L−67 well

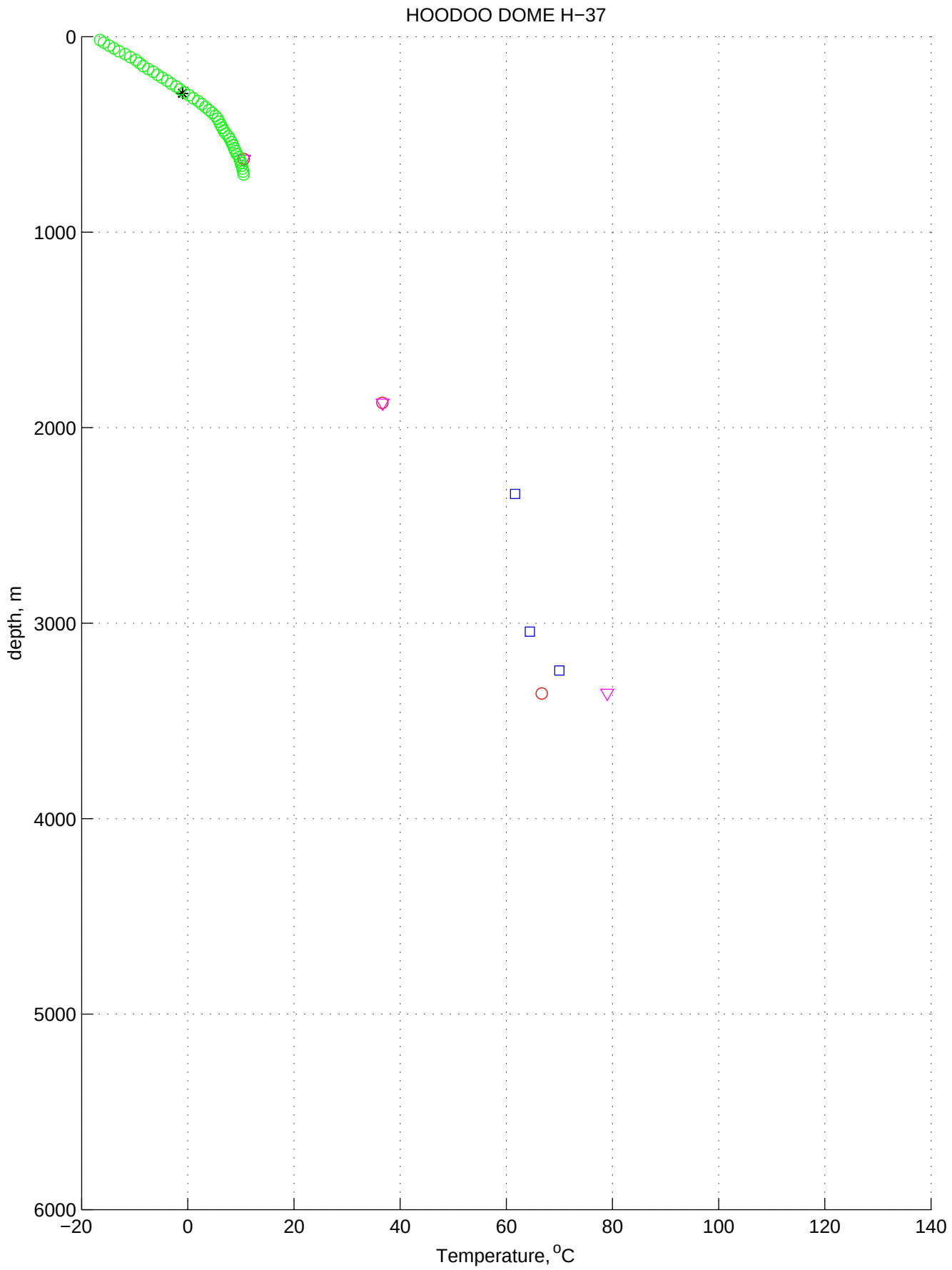

Plot 2. Temperature profile for HOODOO DOME H−37 well

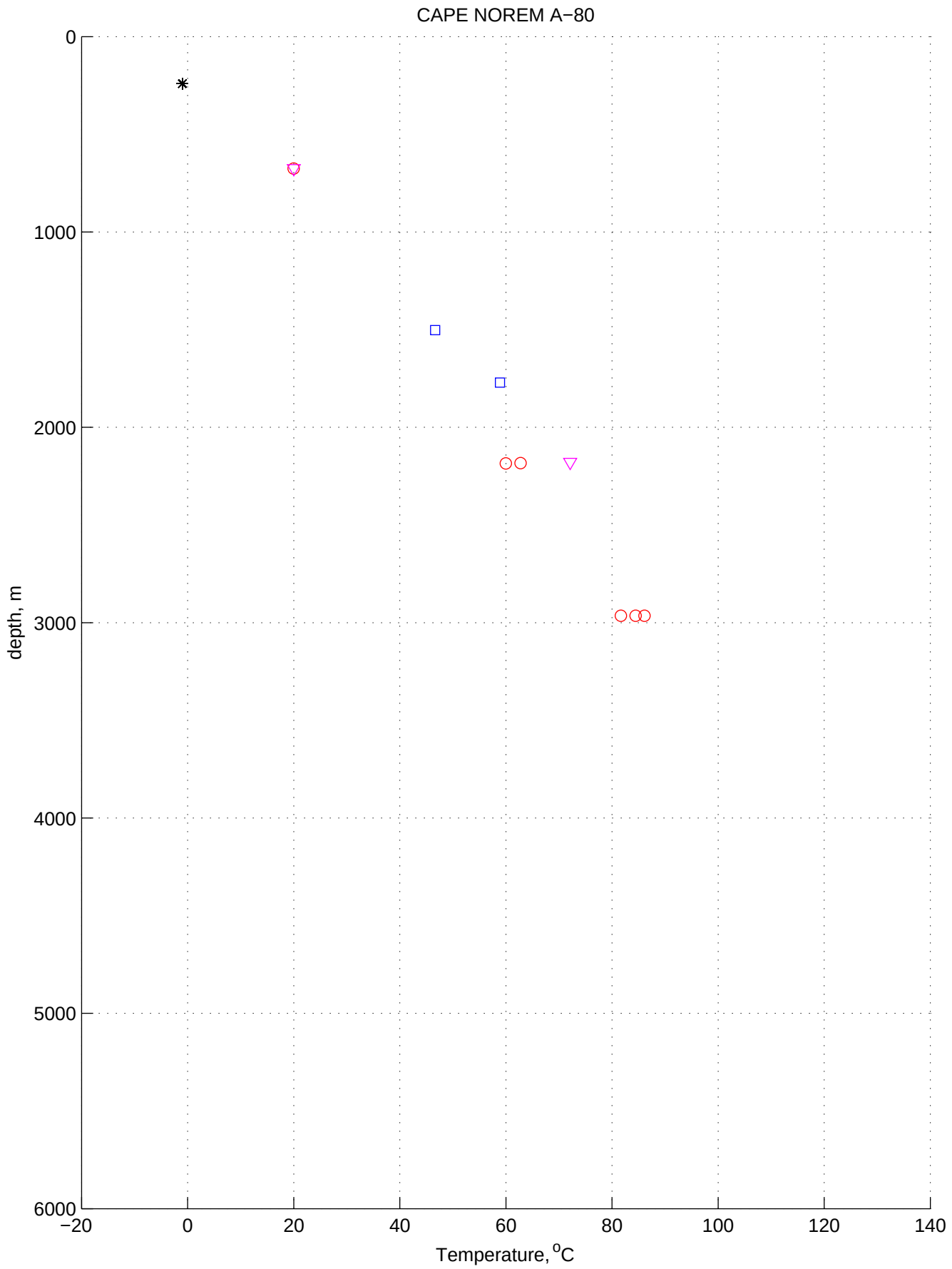

Plot 3. Temperature profile for CAPE NOREM A−80 well

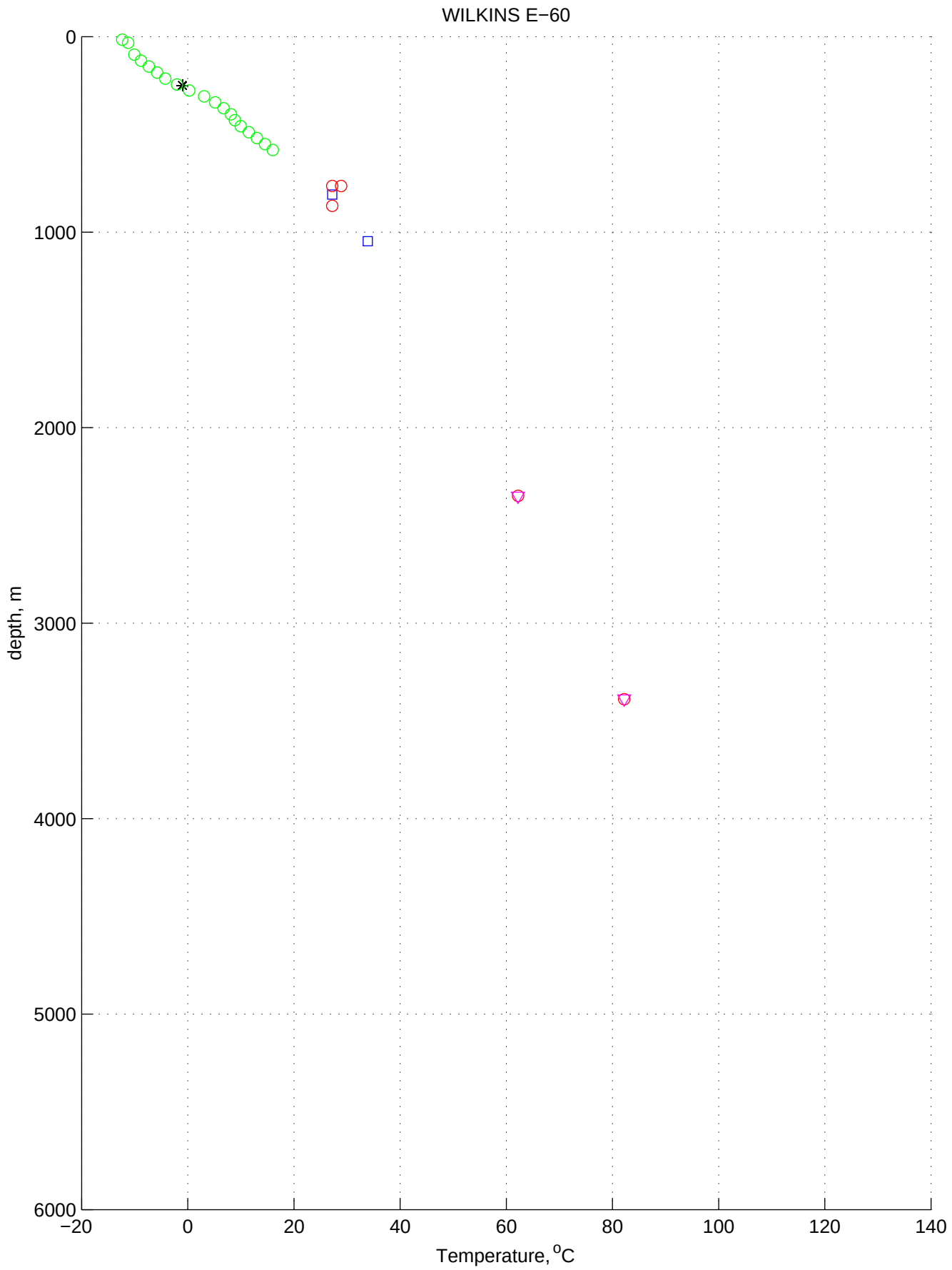

Plot 4. Temperature profile for WILKINS E−60 well

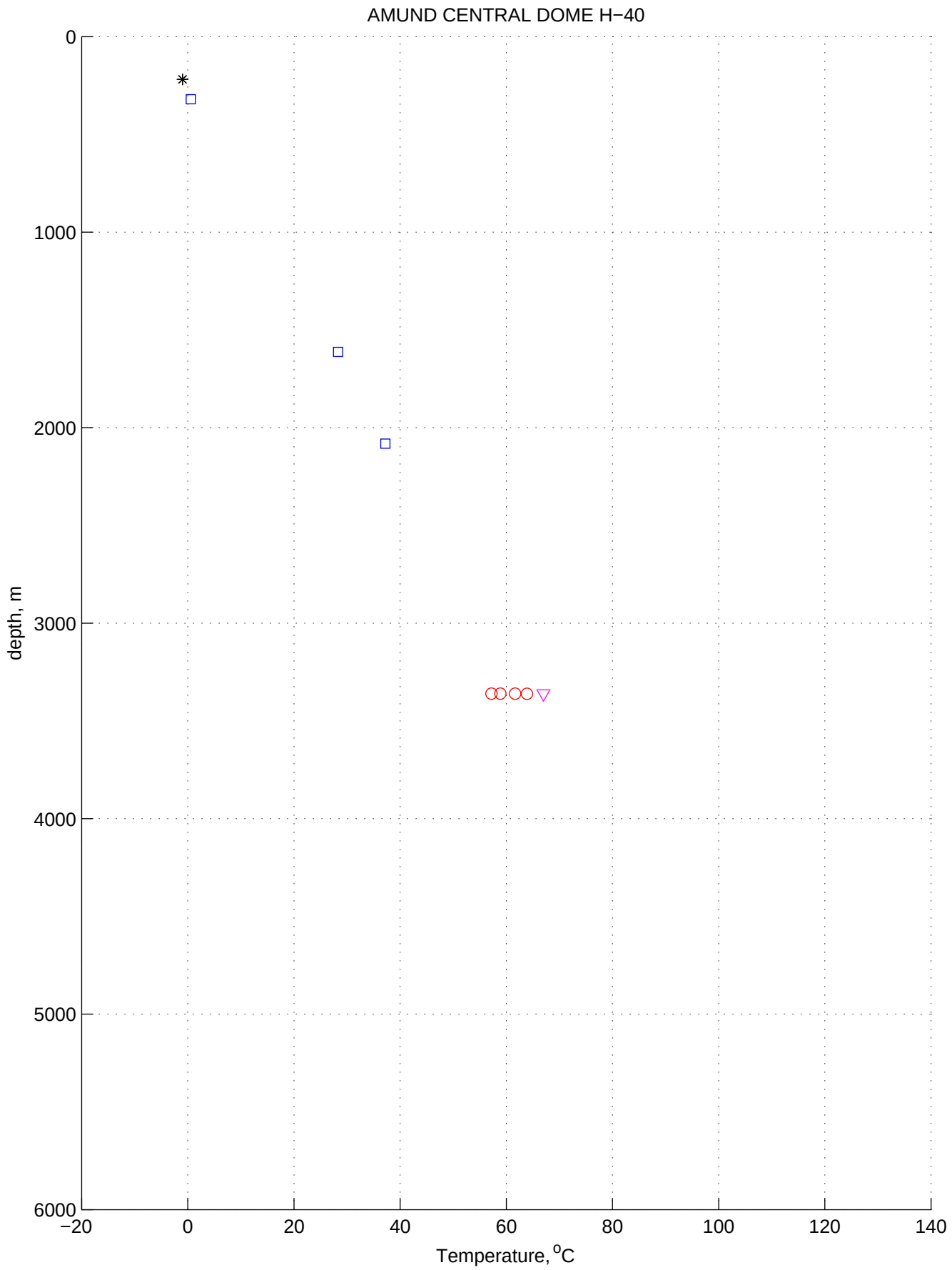

Plot 5. Temperature profile for AMUND CENTRAL DOME H−40 well

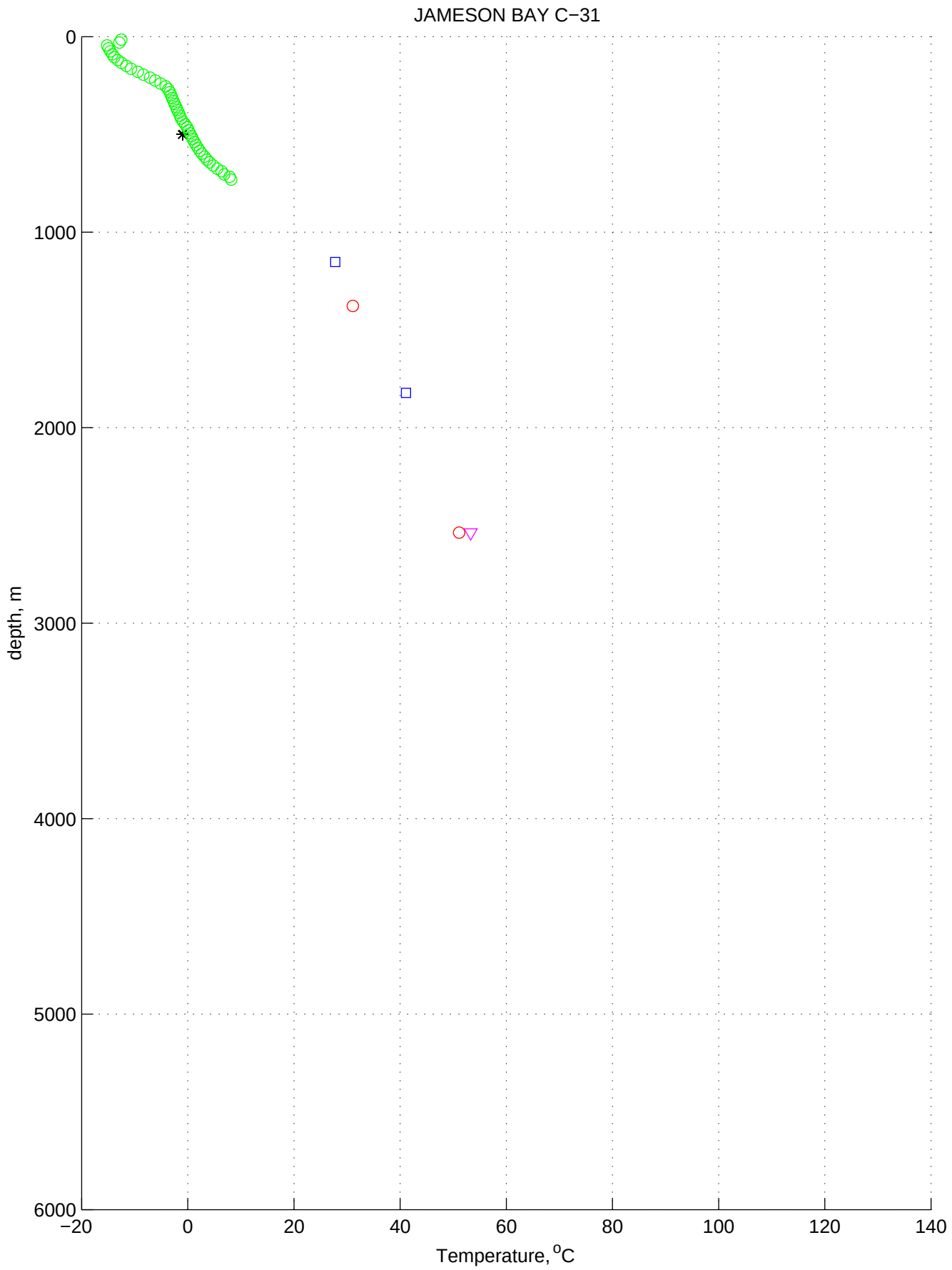

Plot 6. Temperature profile for JAMESON BAY C−31 well

Plot 7. Temperature profile for SKYBATTLE BAY C−15 well

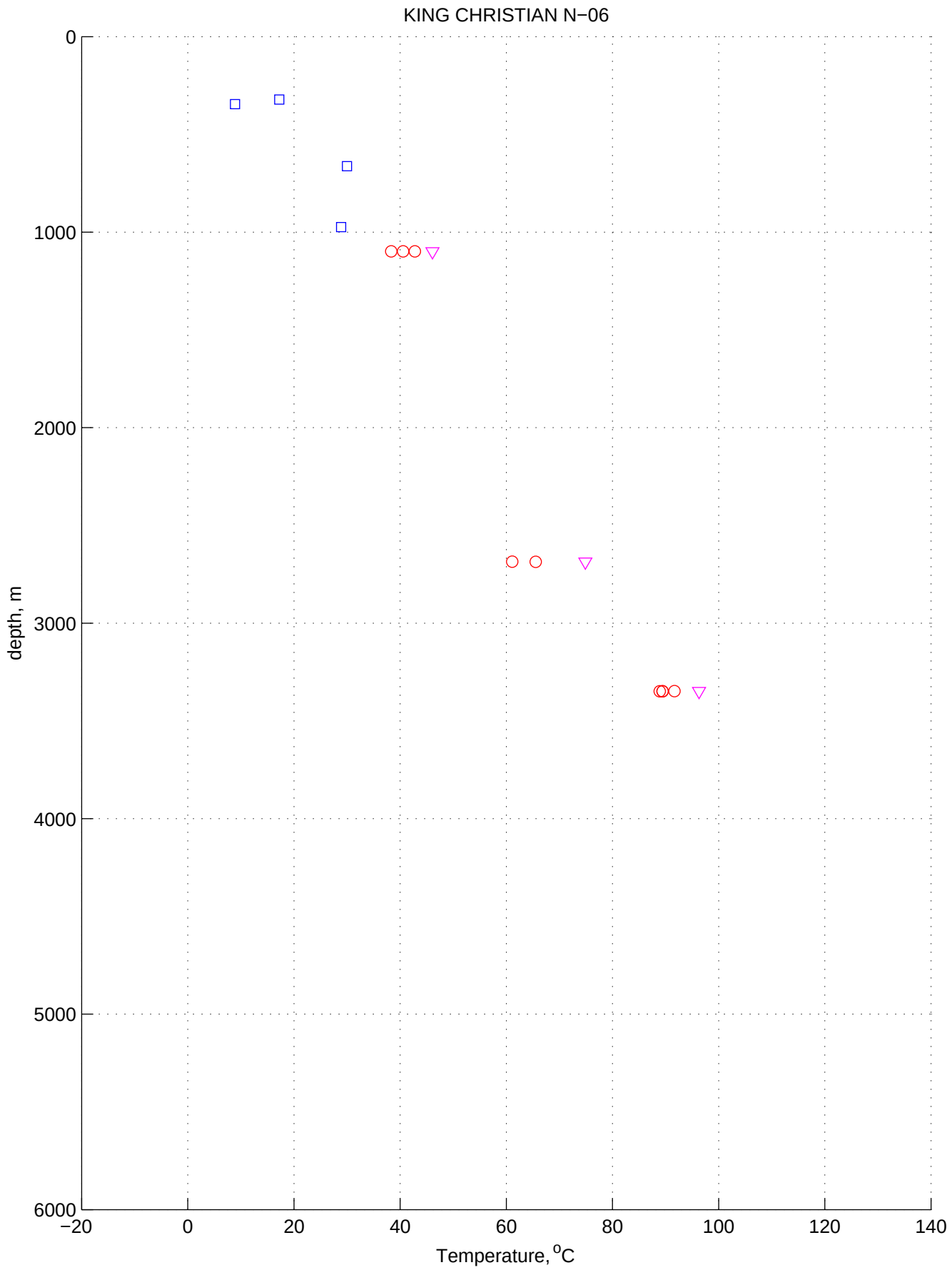

Plot 8. Temperature profile for KING CHRISTIAN N−06 well

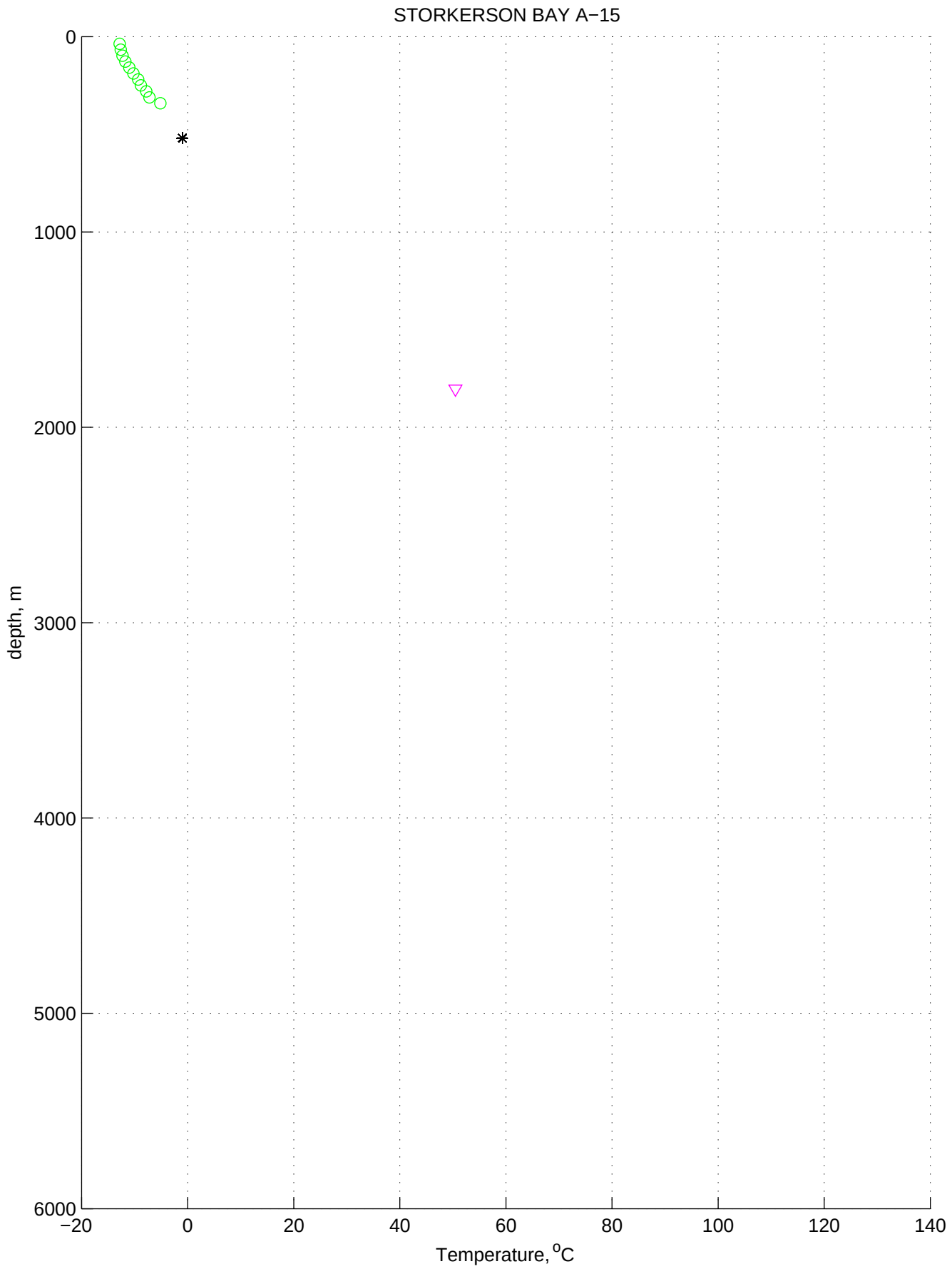

Plot 9. Temperature profile for STORKERSON BAY A−15 well

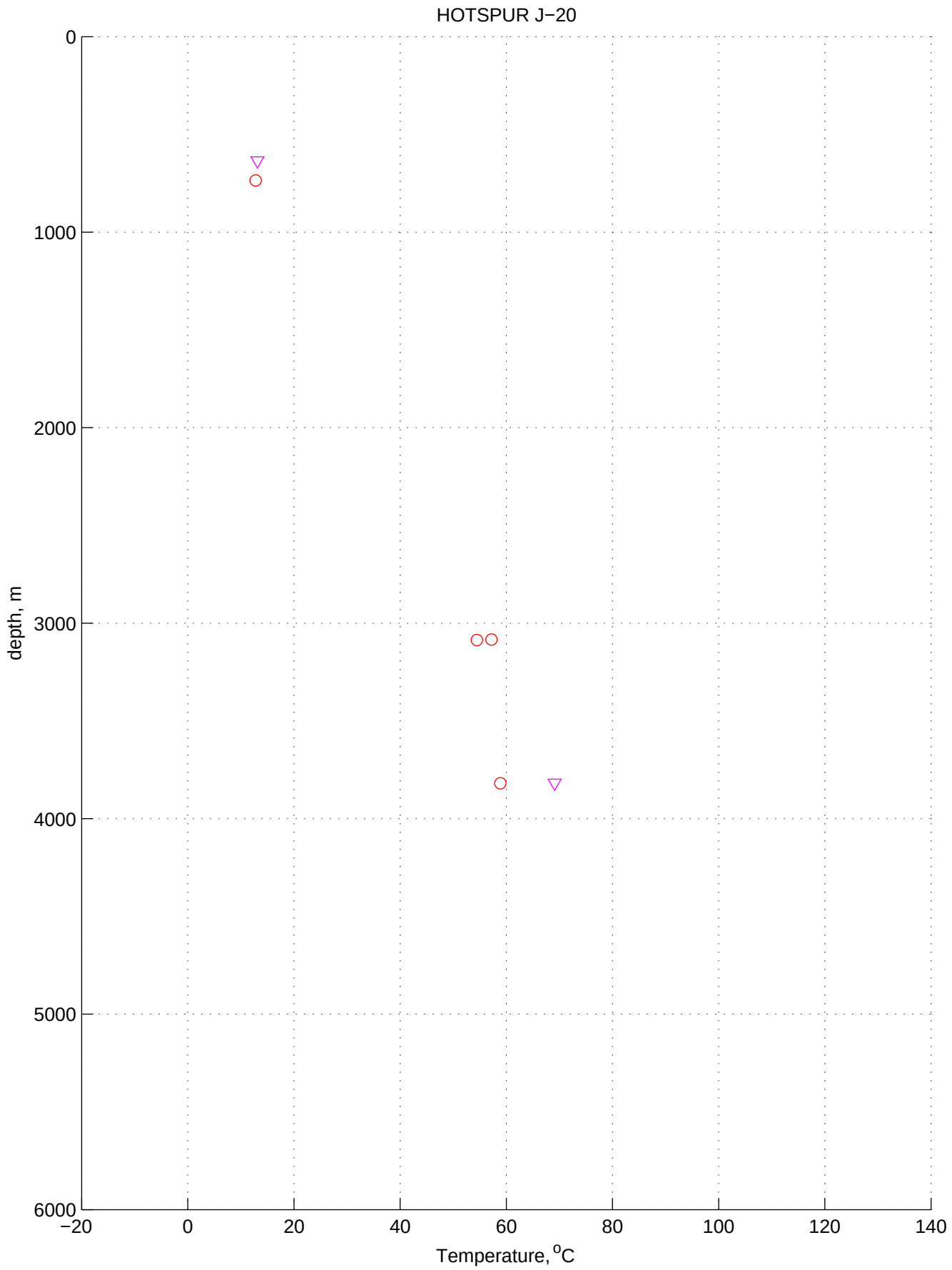

Plot 10. Temperature profile for HOTSPUR J−20 well

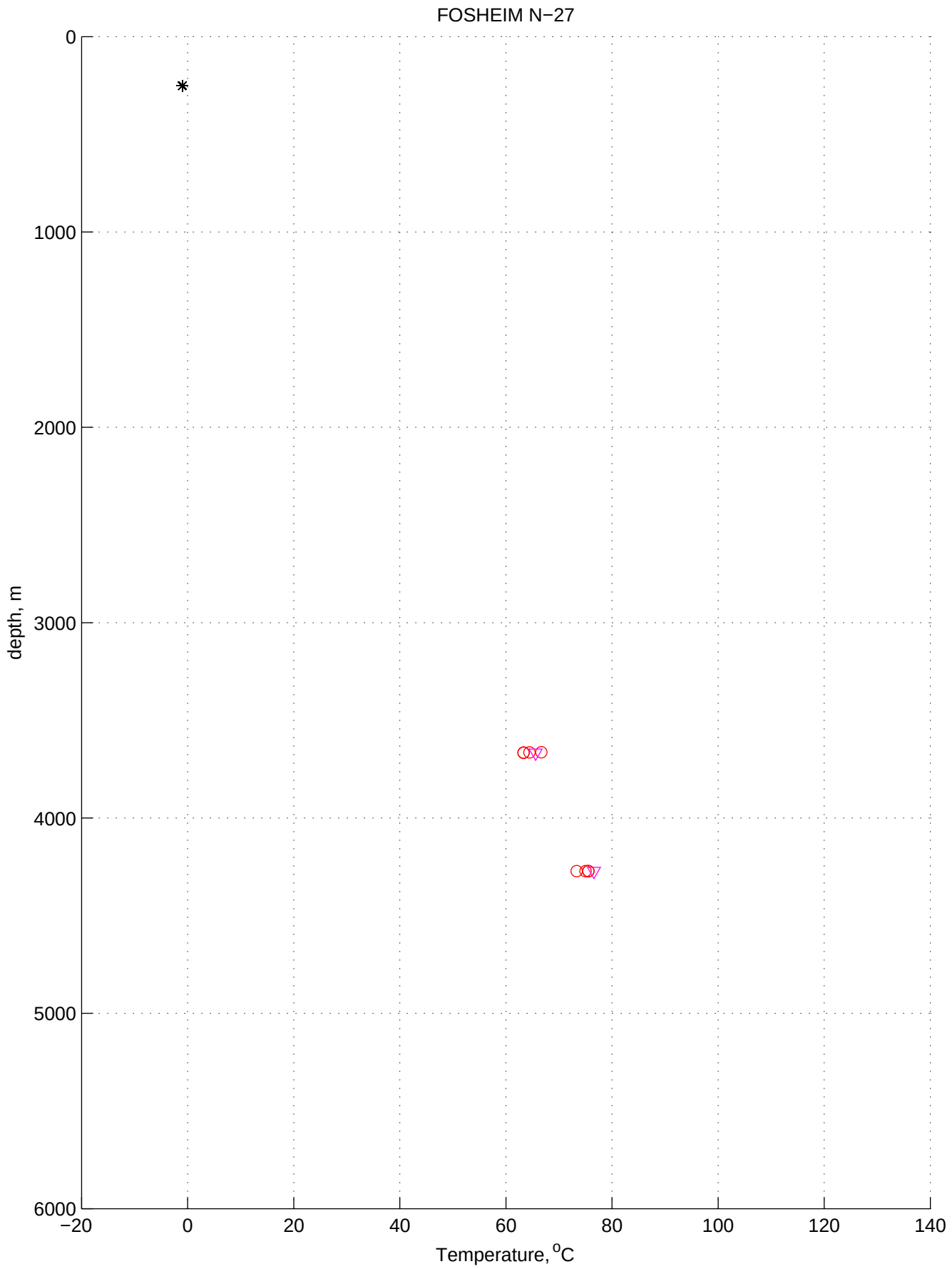

Plot 11. Temperature profile for FOSHEIM N−27 well

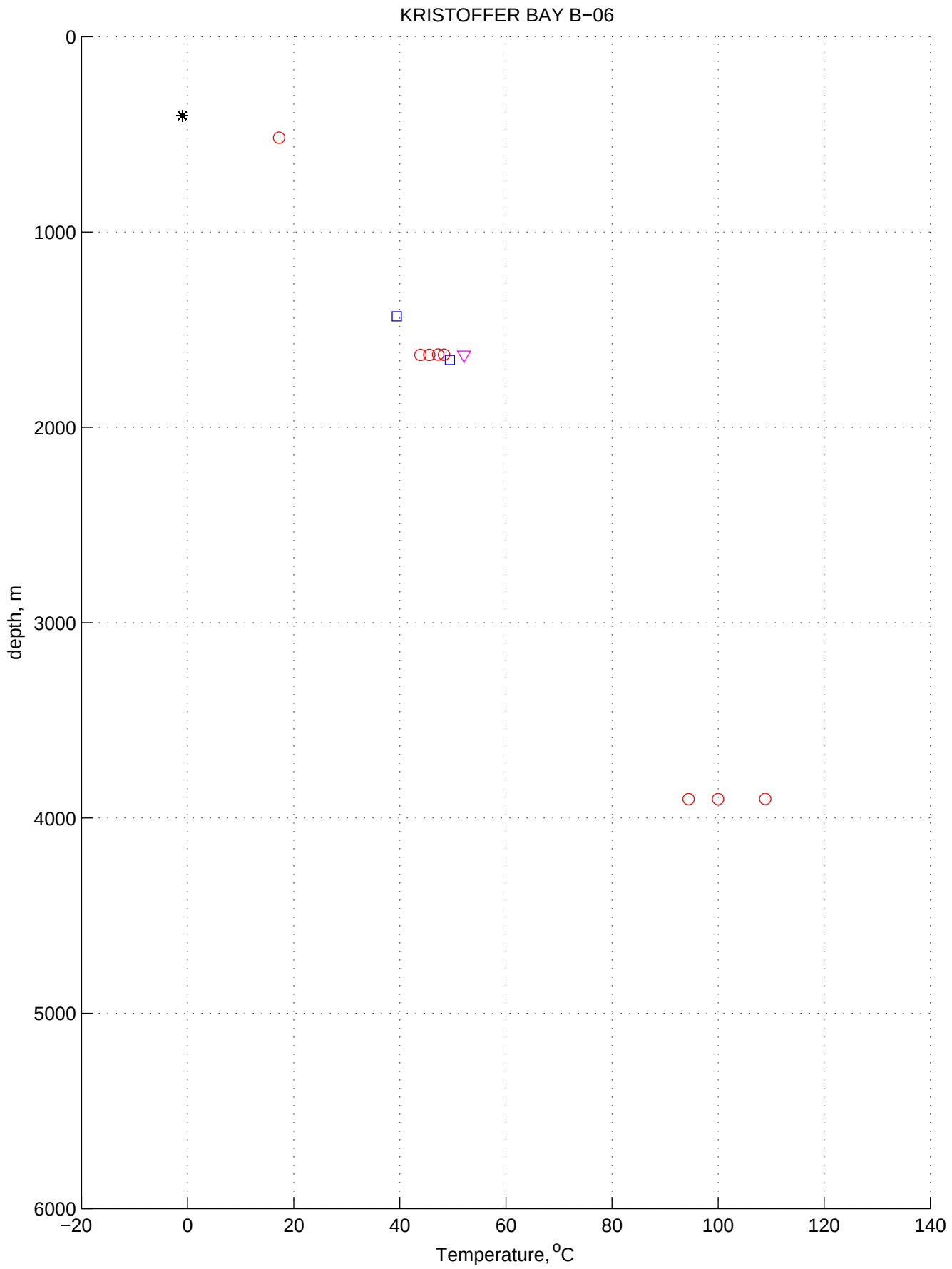

Plot 12. Temperature profile for KRISTOFFER BAY B−06 well

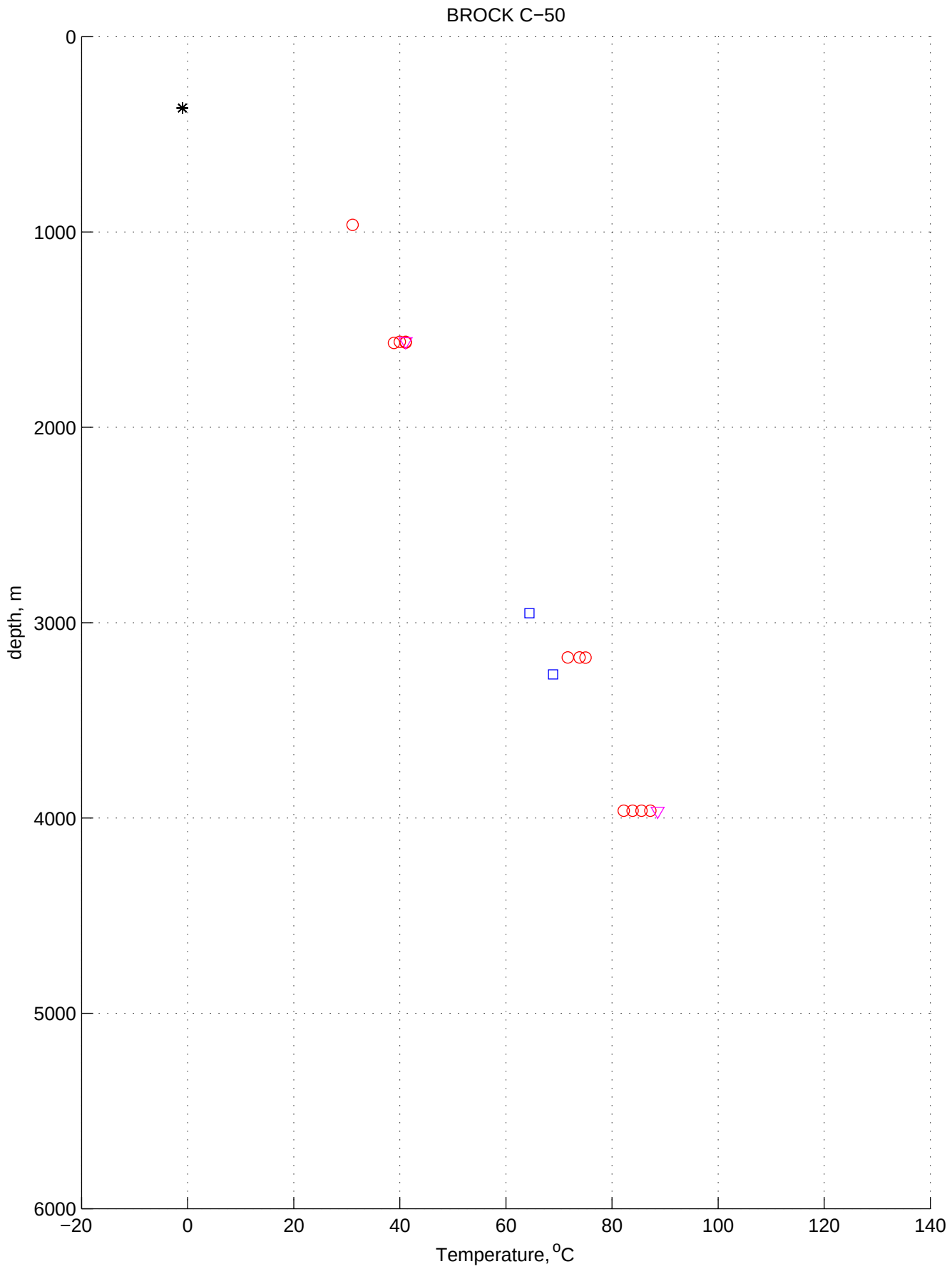

Plot 13. Temperature profile for BROCK C−50 well

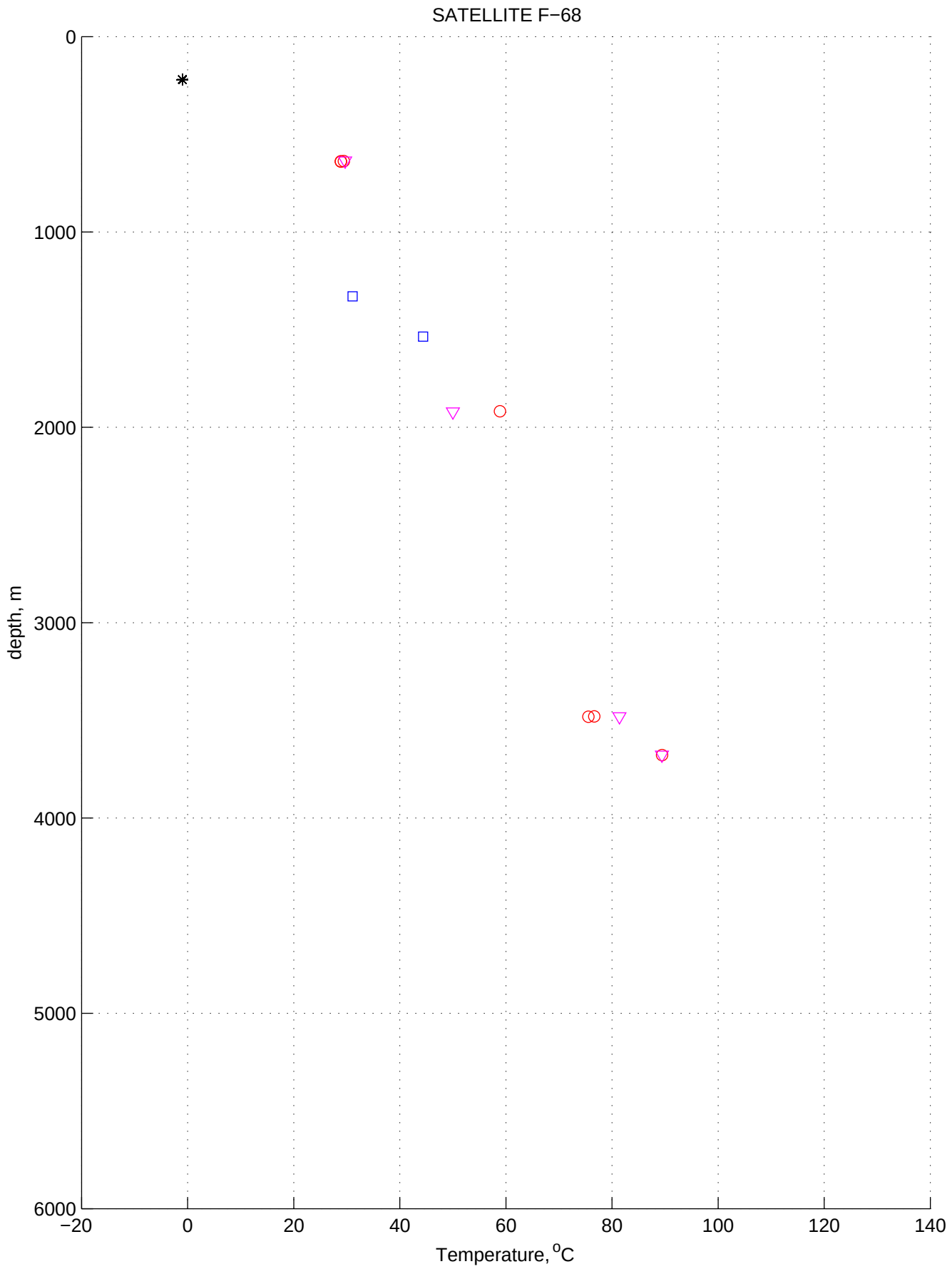

Plot 14. Temperature profile for SATELLITE F−68 well

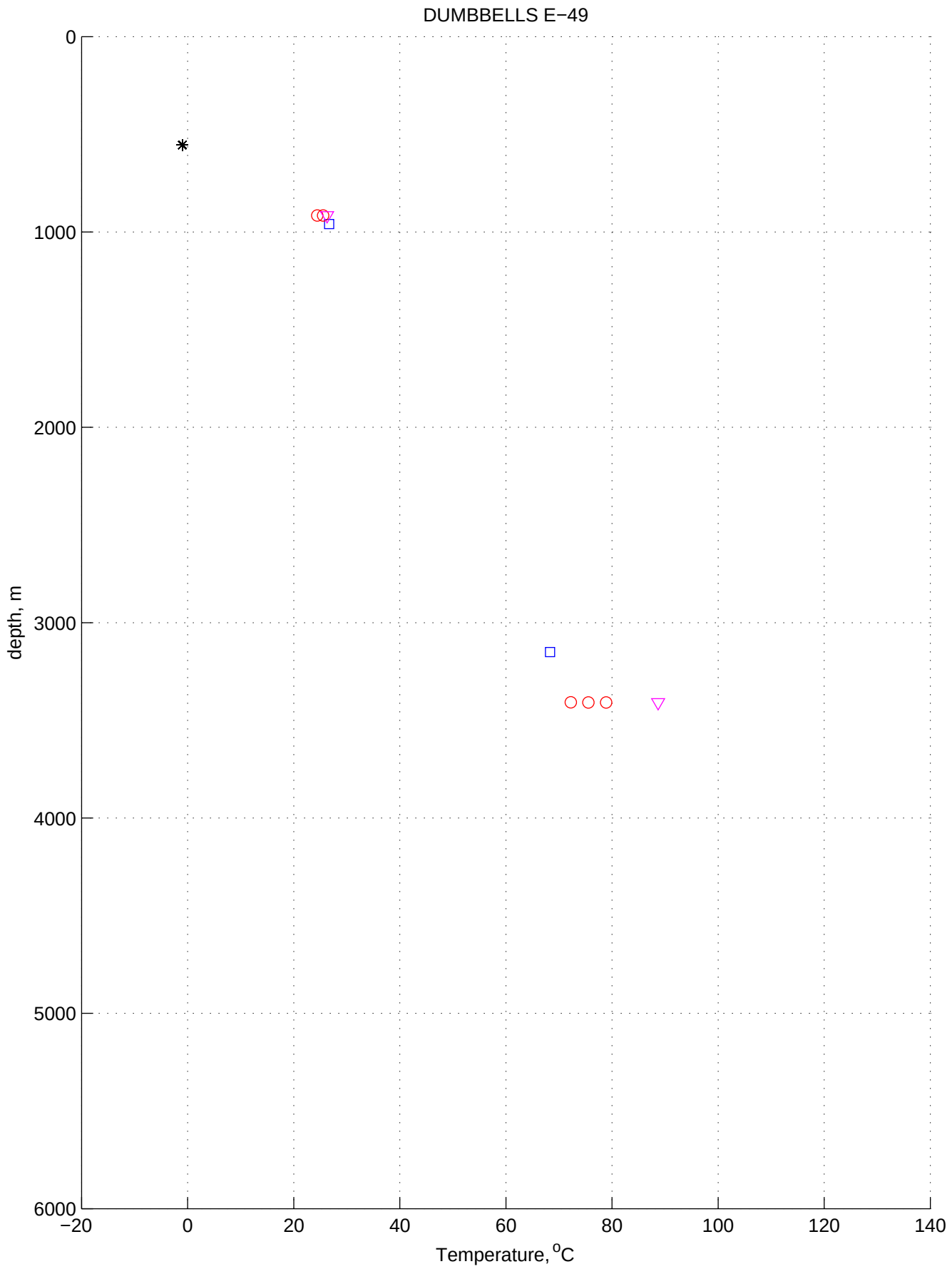

Plot 15. Temperature profile for DUMBBELLS E−49 well

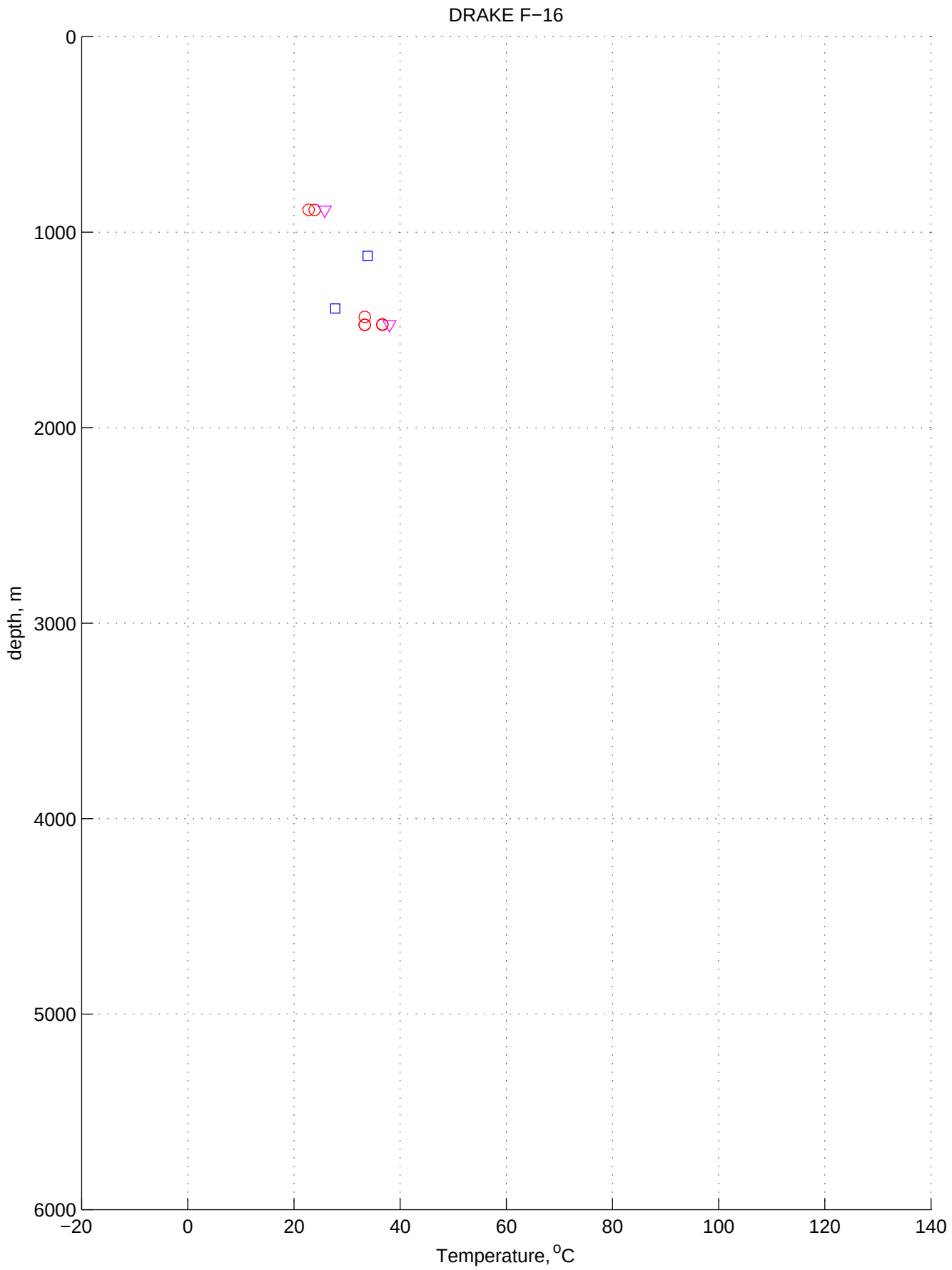

Plot 16. Temperature profile for DRAKE F−16 well

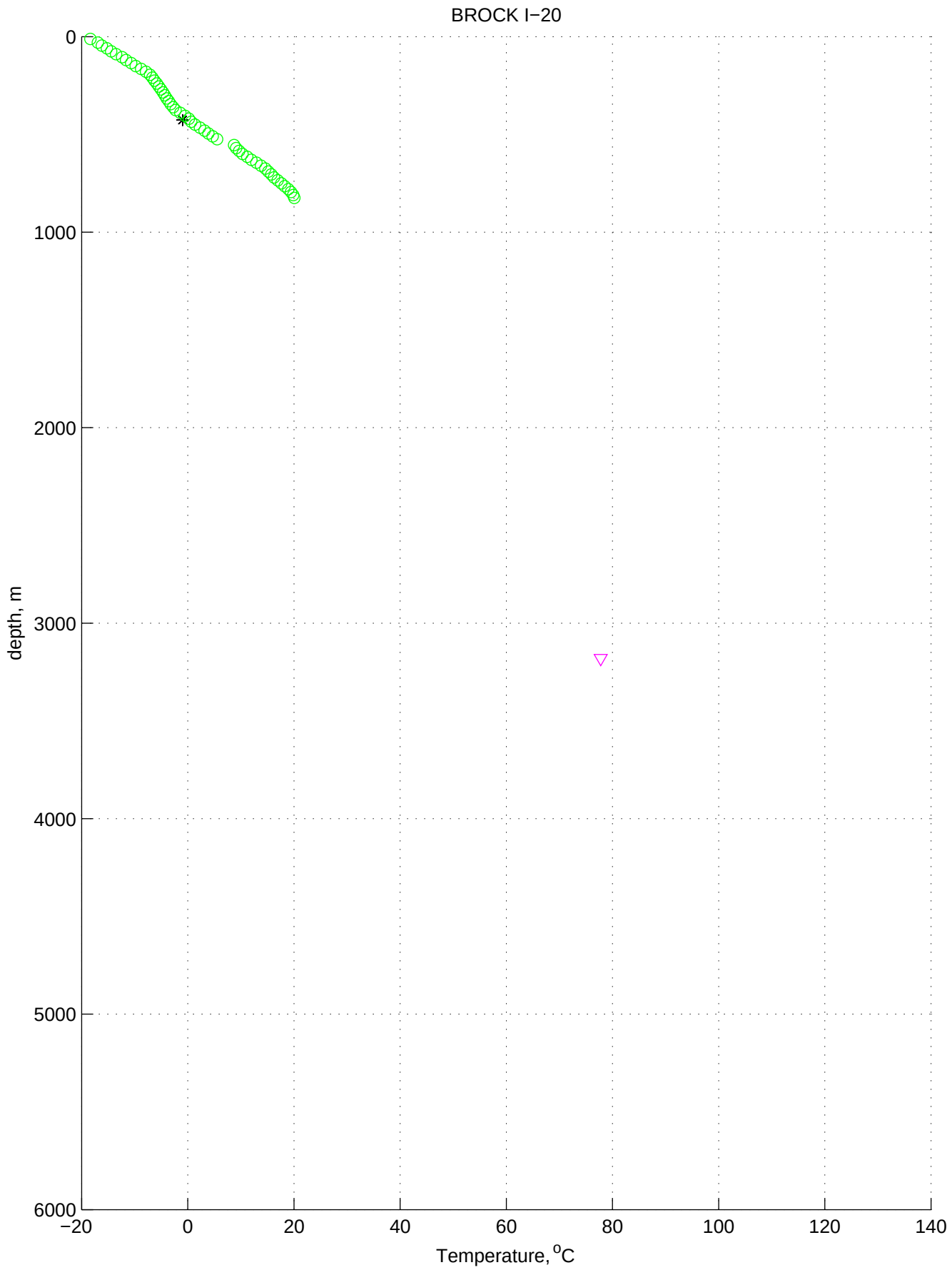

Plot 17. Temperature profile for BROCK I−20 well

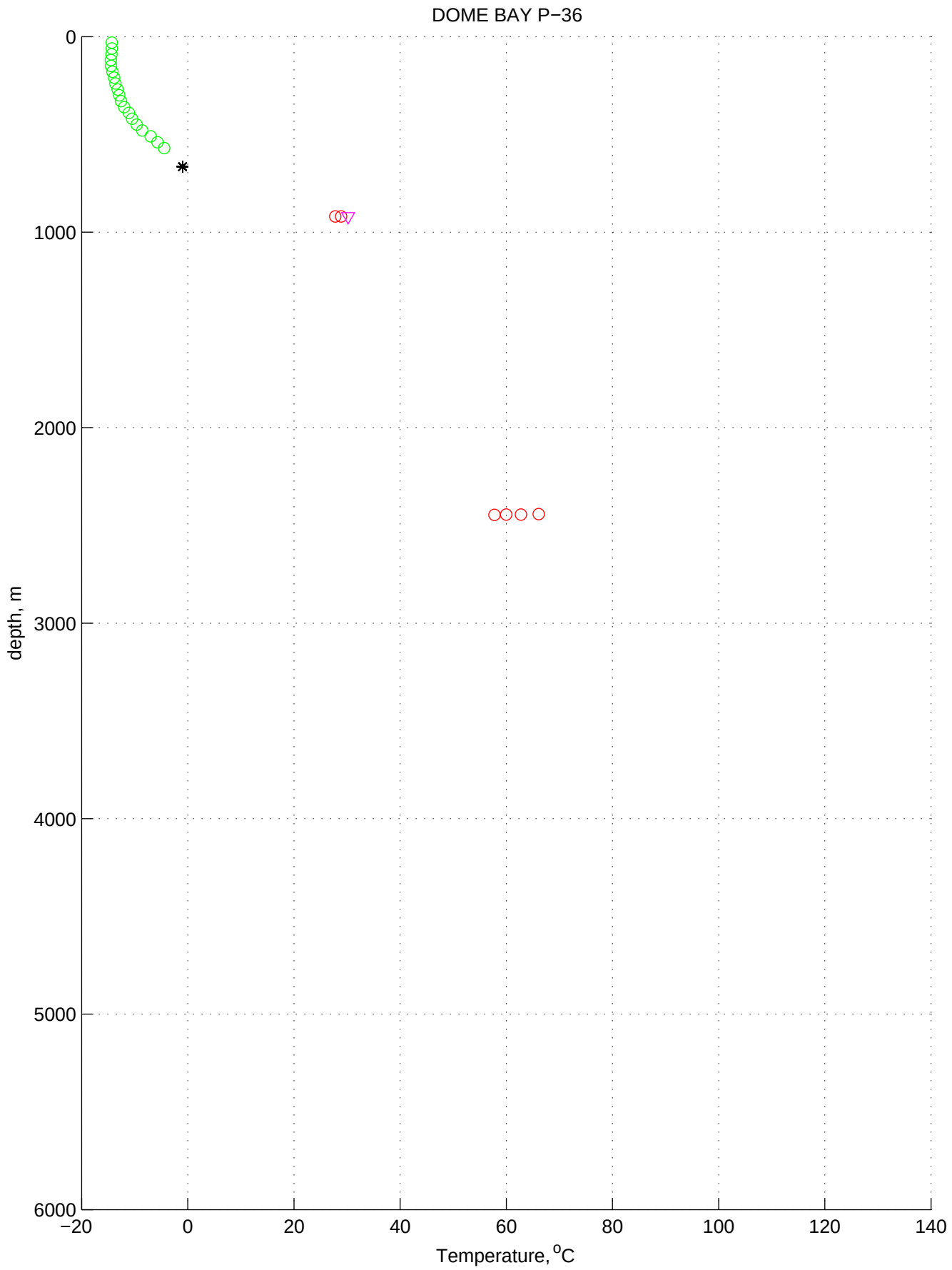

Plot 18. Temperature profile for DOME BAY P−36 well

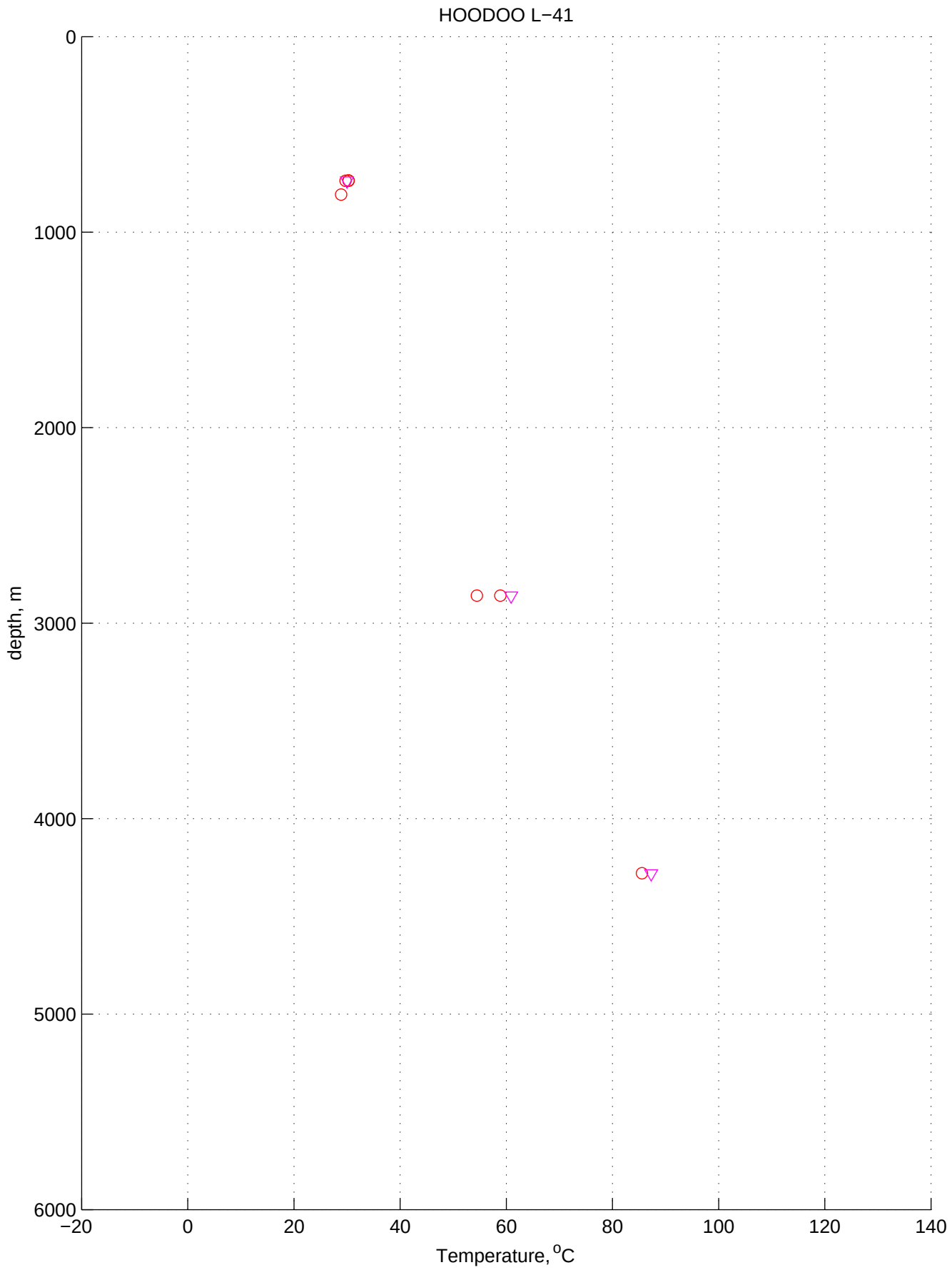

Plot 19. Temperature profile for HOODOO L−41 well

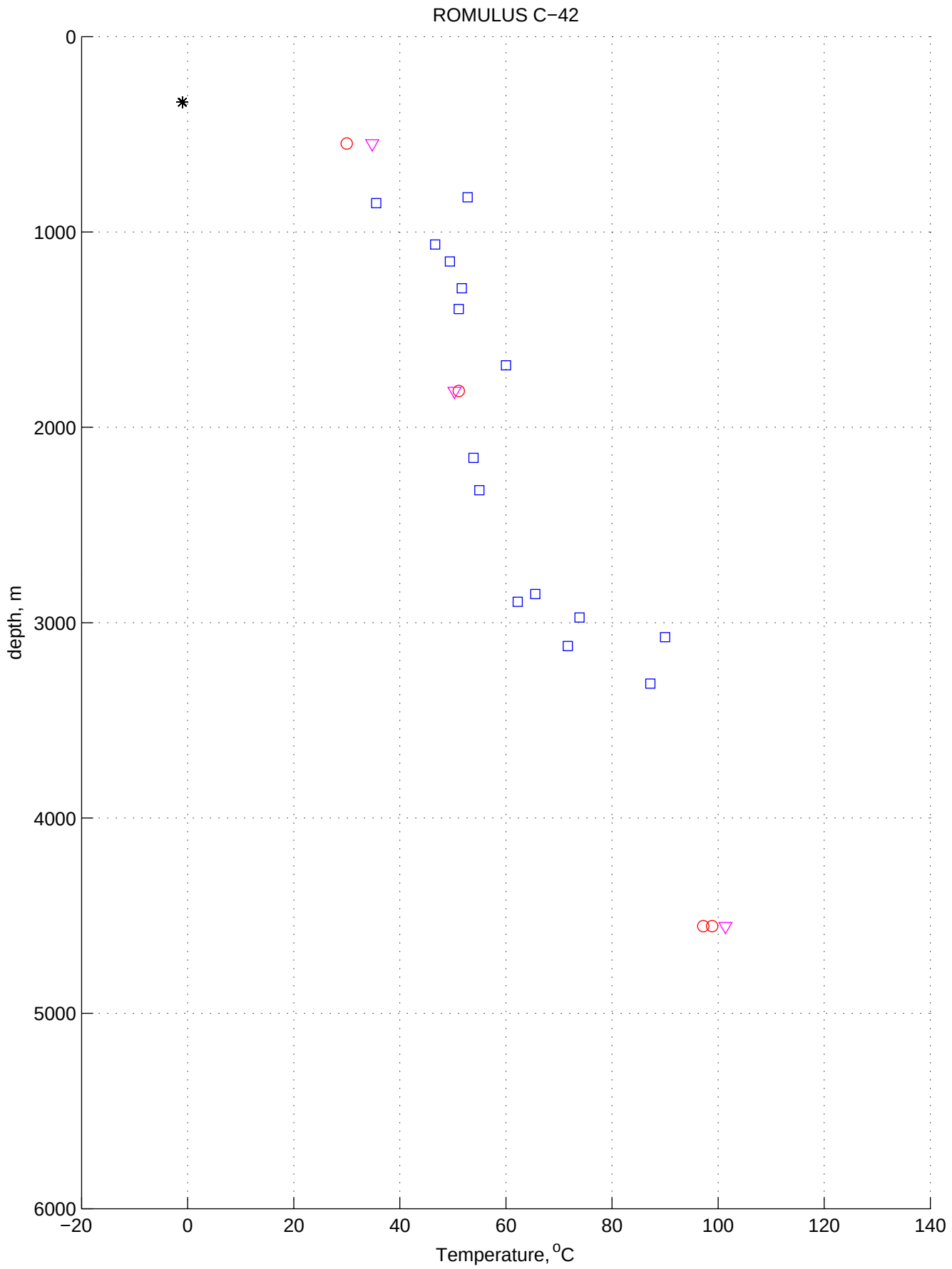

Plot 20. Temperature profile for ROMULUS C−42 well

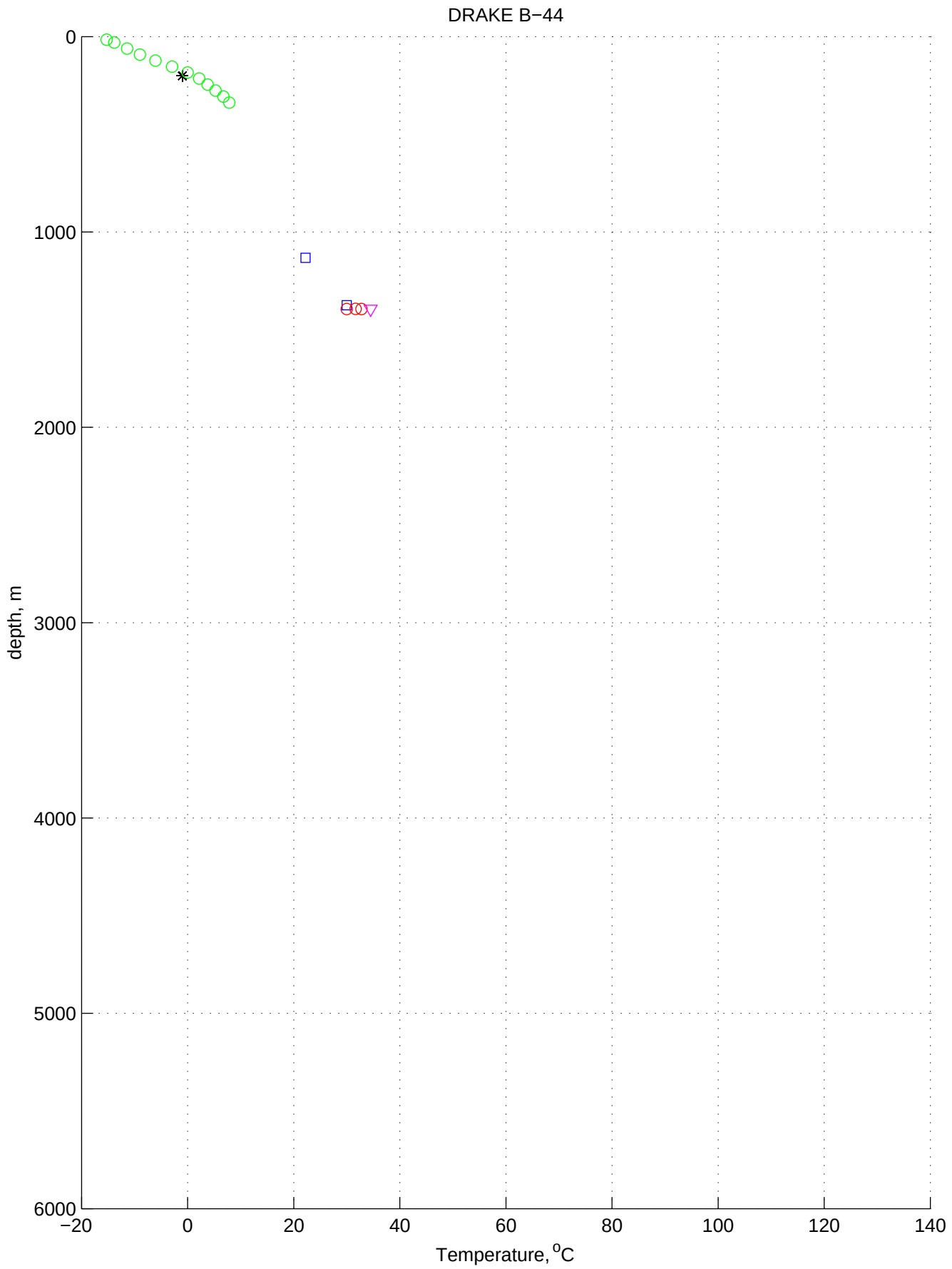

Plot 21. Temperature profile for DRAKE B−44 well

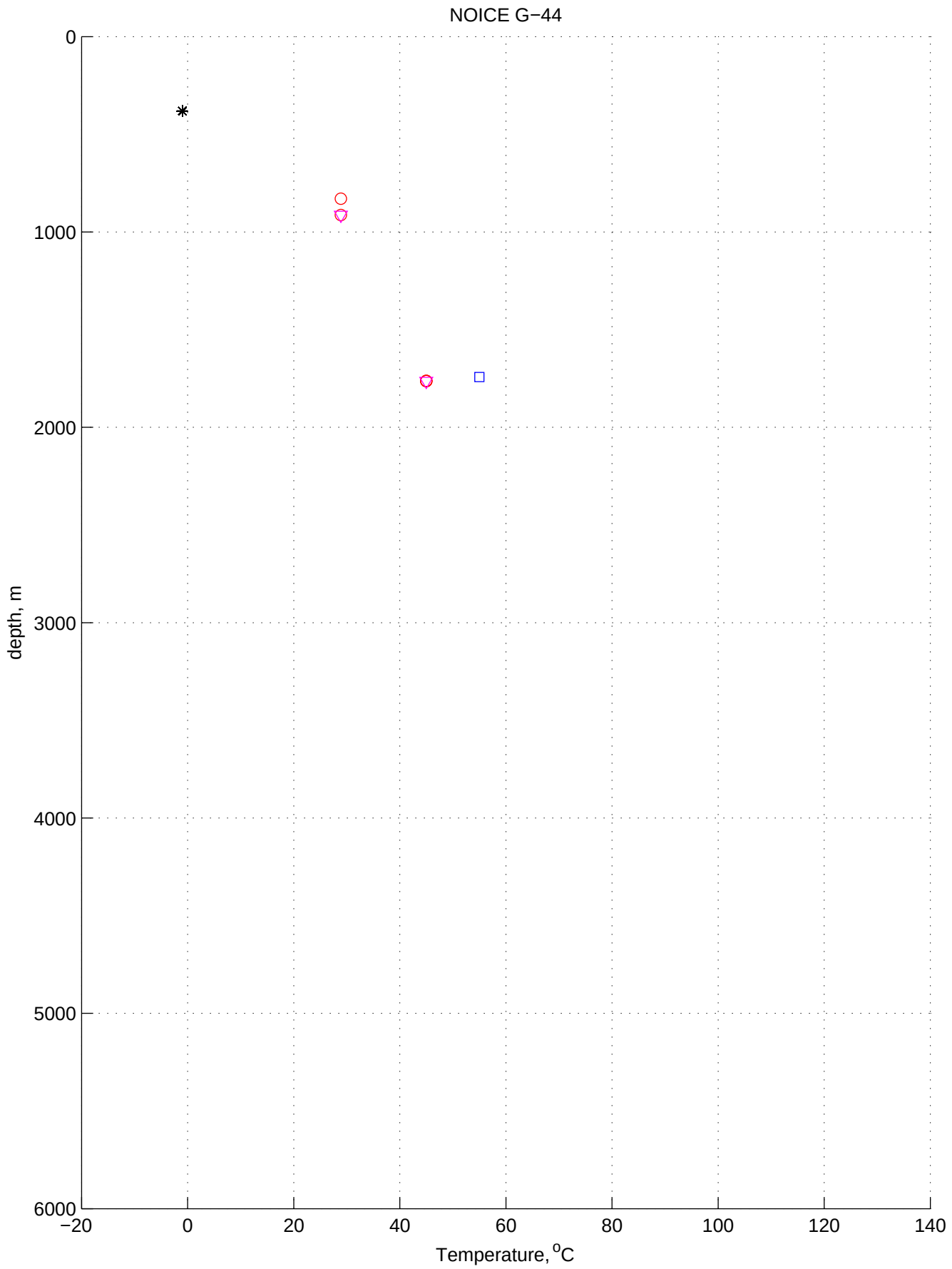

Plot 22. Temperature profile for NOICE G−44 well

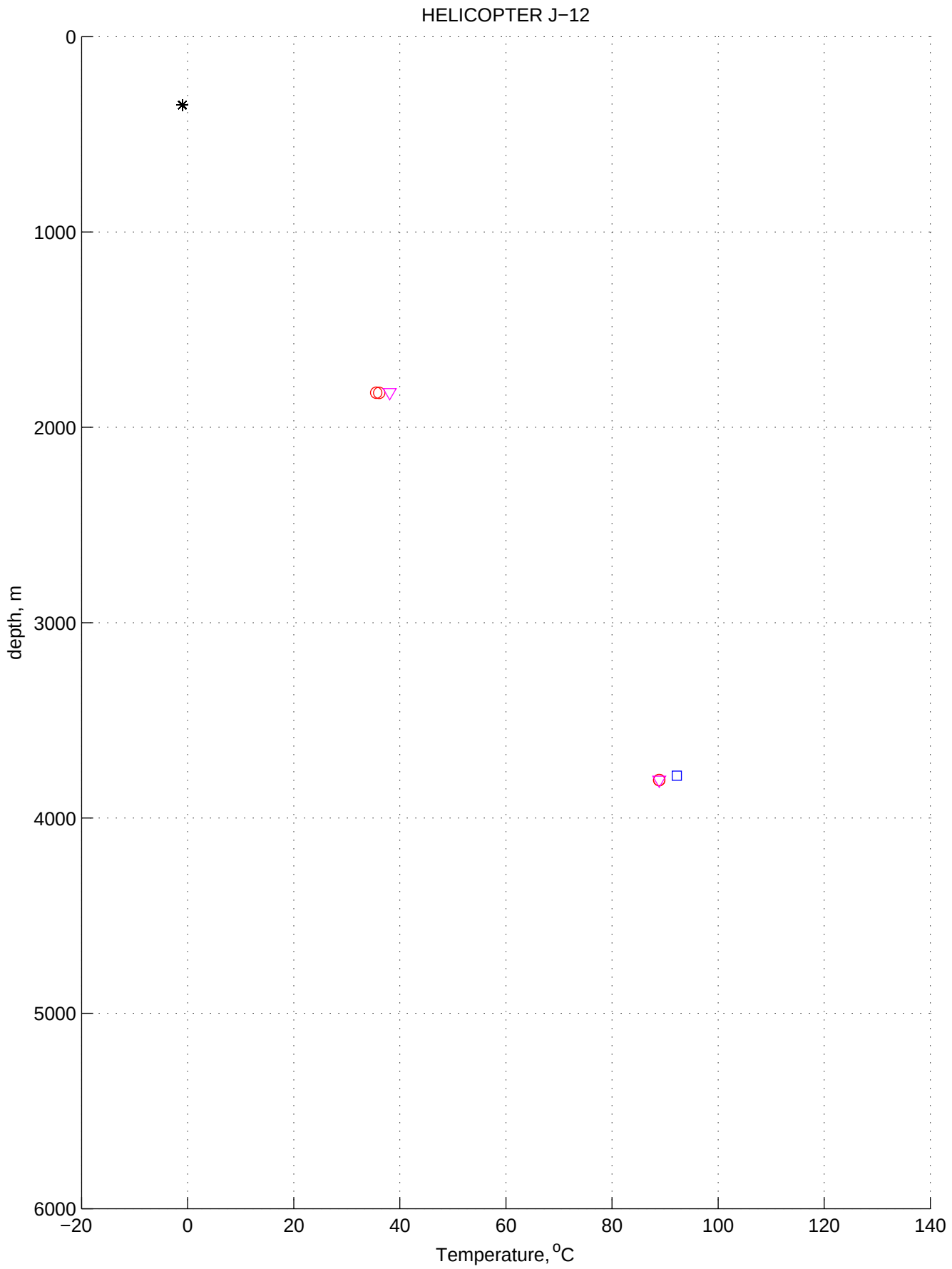

Plot 23. Temperature profile for HELICOPTER J−12 well

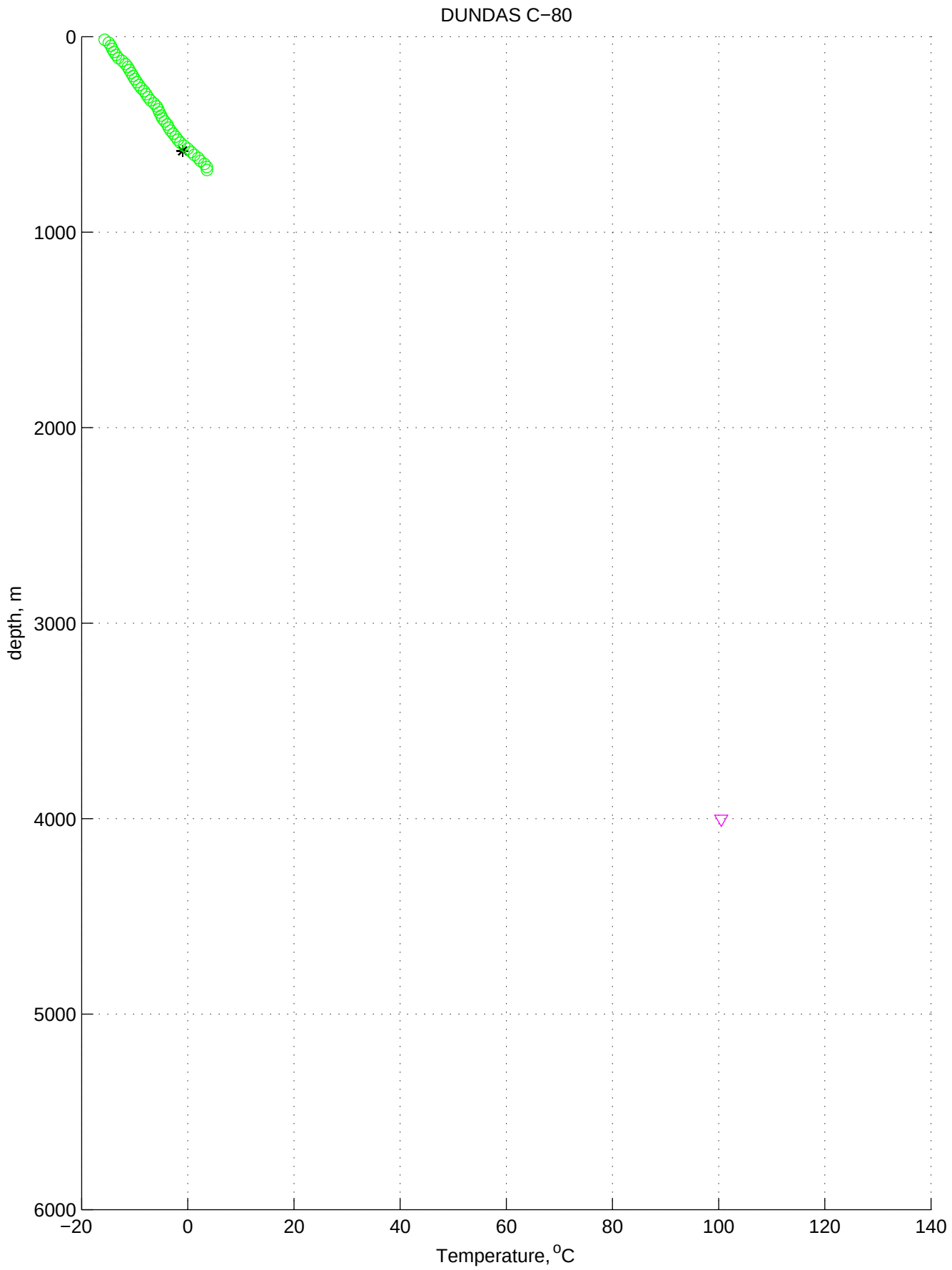

Plot 24. Temperature profile for DUNDAS C−80 well

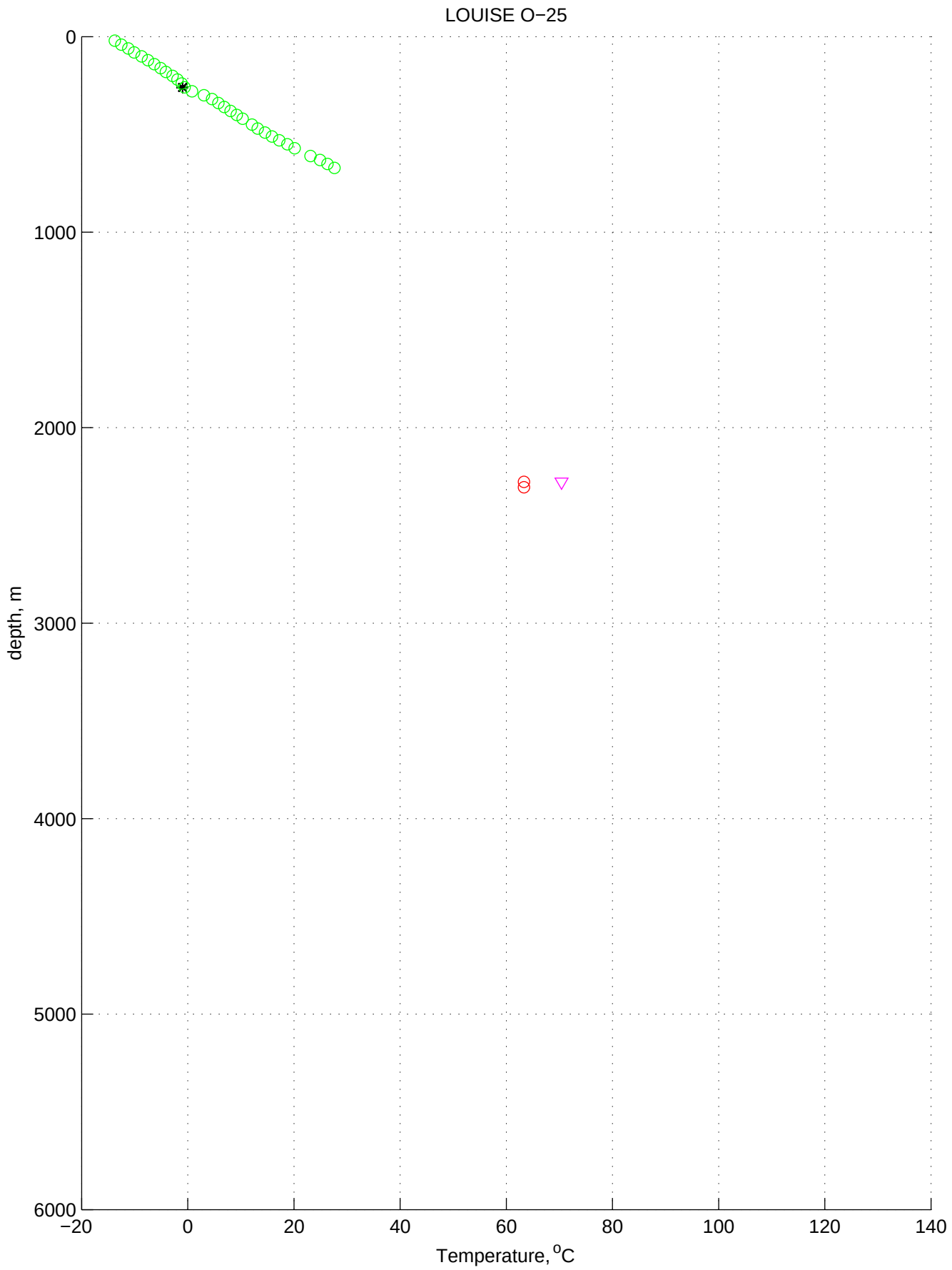

Plot 25. Temperature profile for LOUISE O−25 well

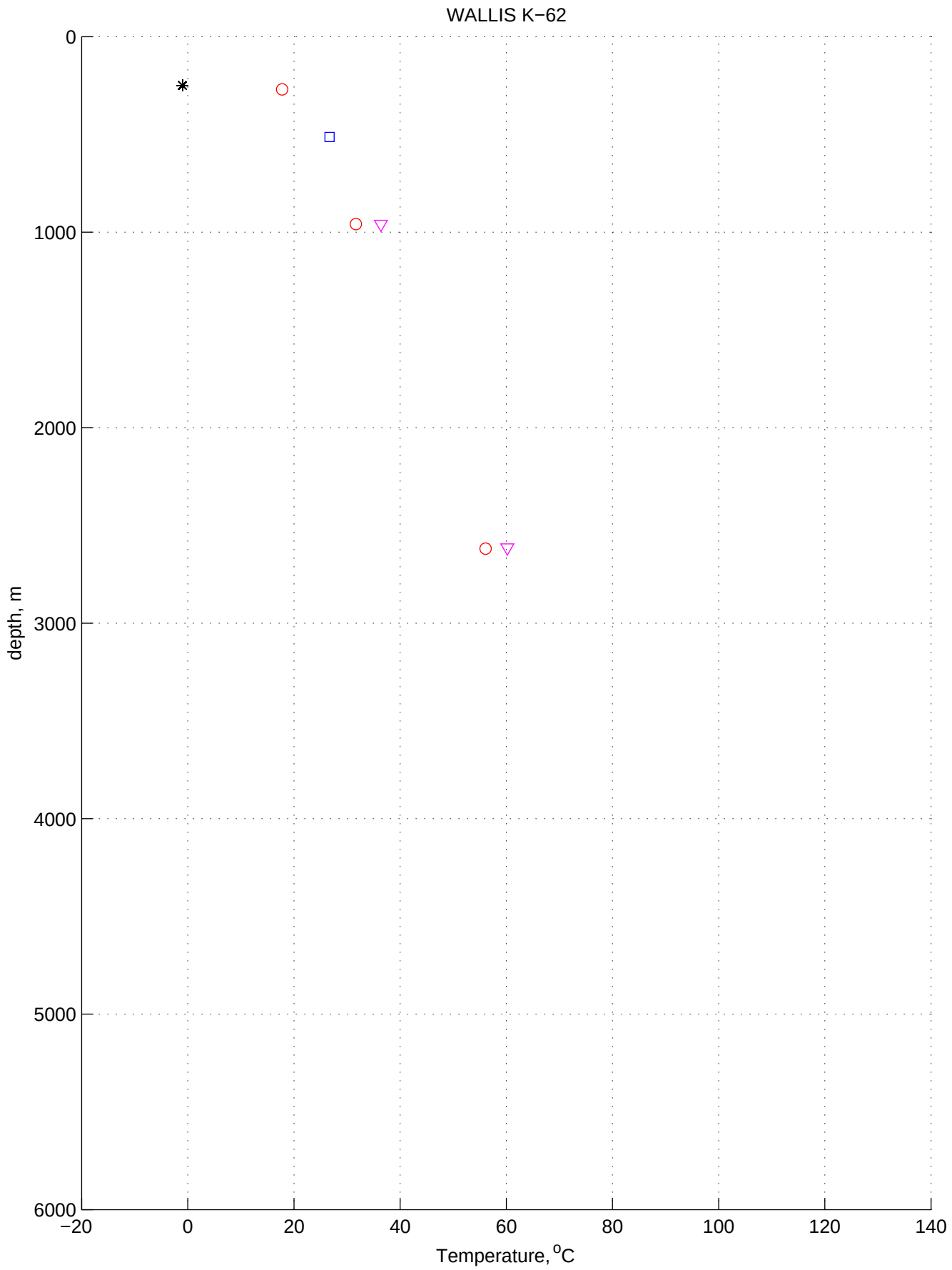

Plot 26. Temperature profile for WALLIS K−62 well

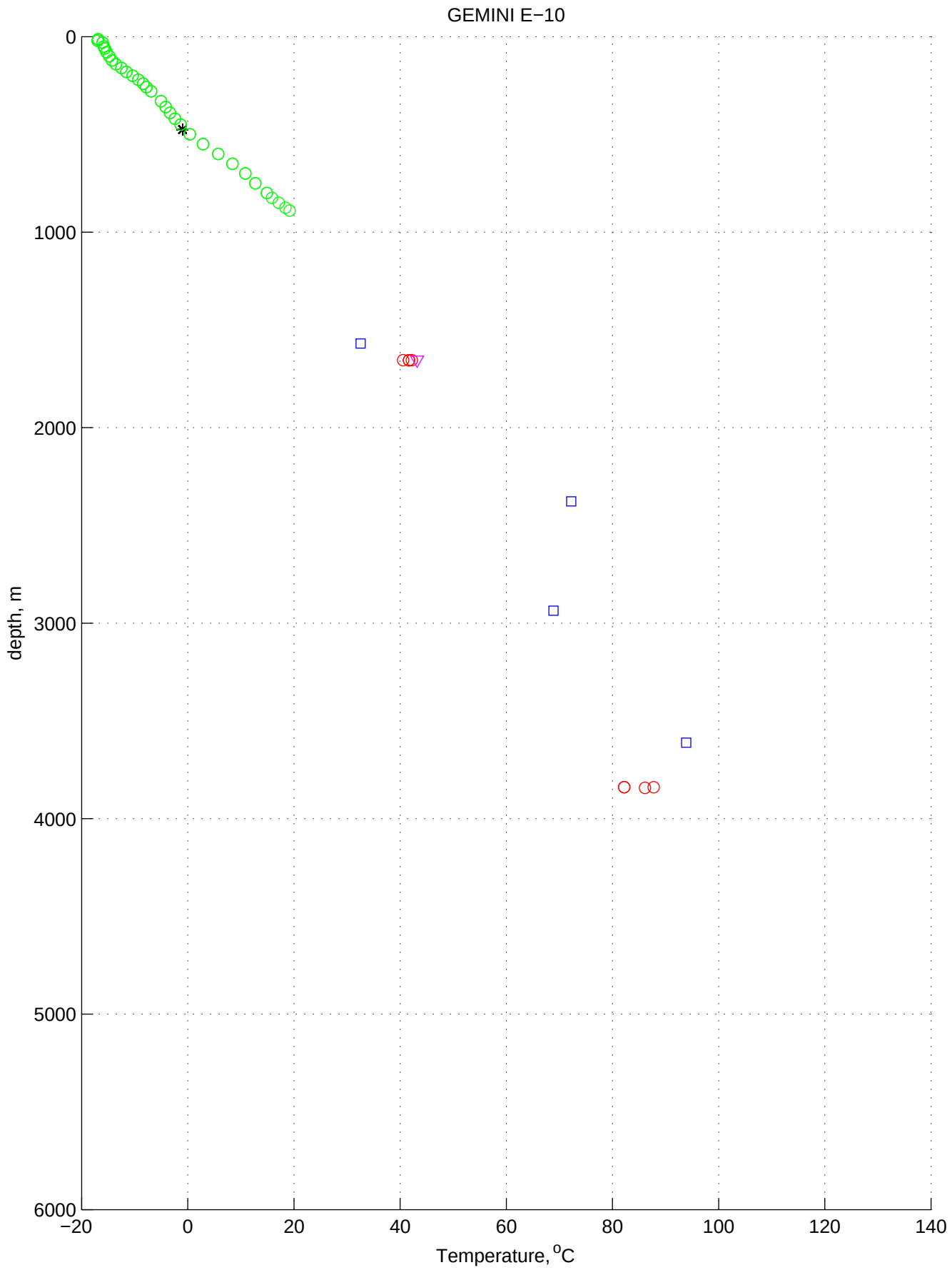

Plot 27. Temperature profile for GEMINI E−10 well

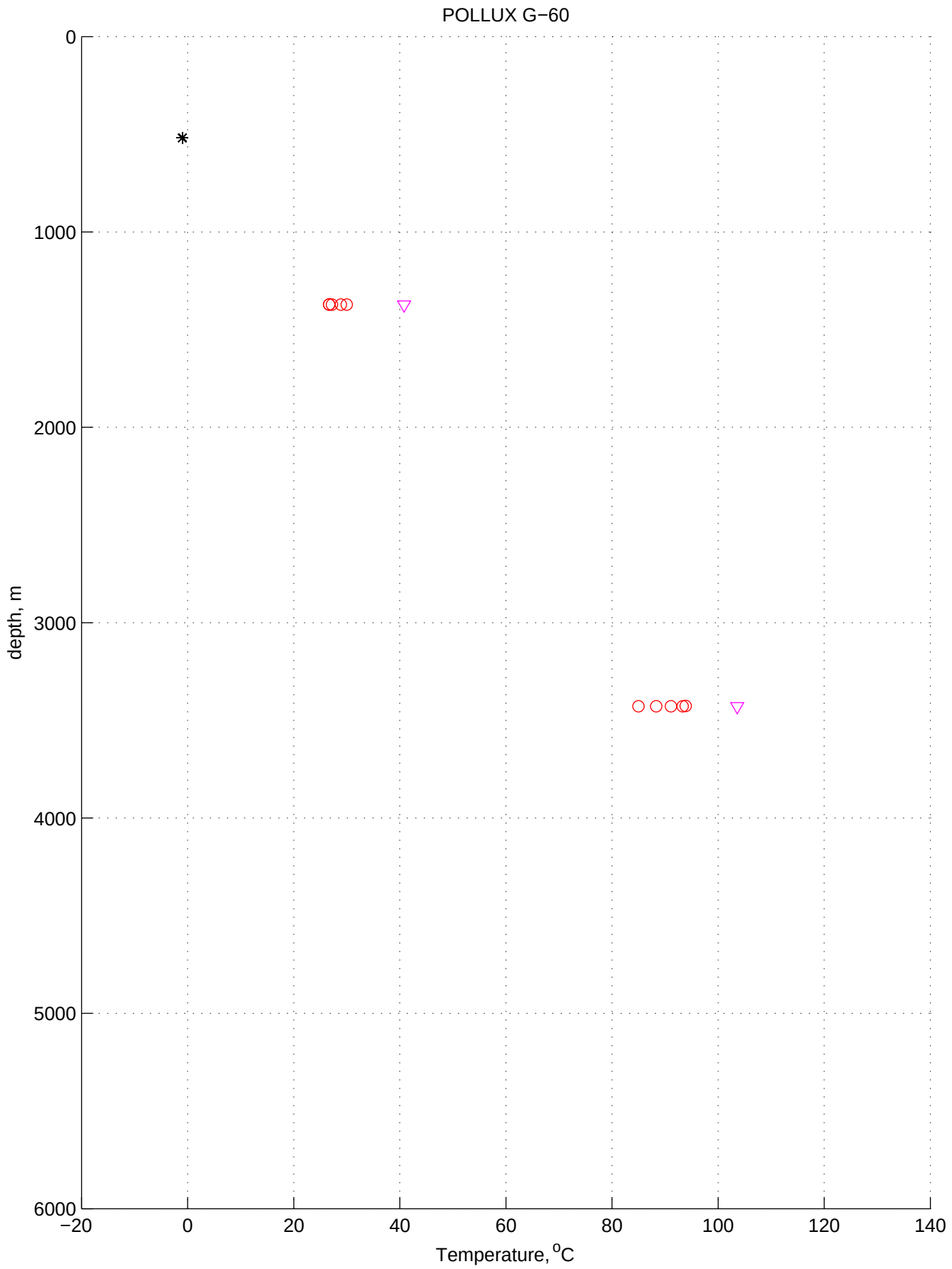

Plot 28. Temperature profile for POLLUX G−60 well

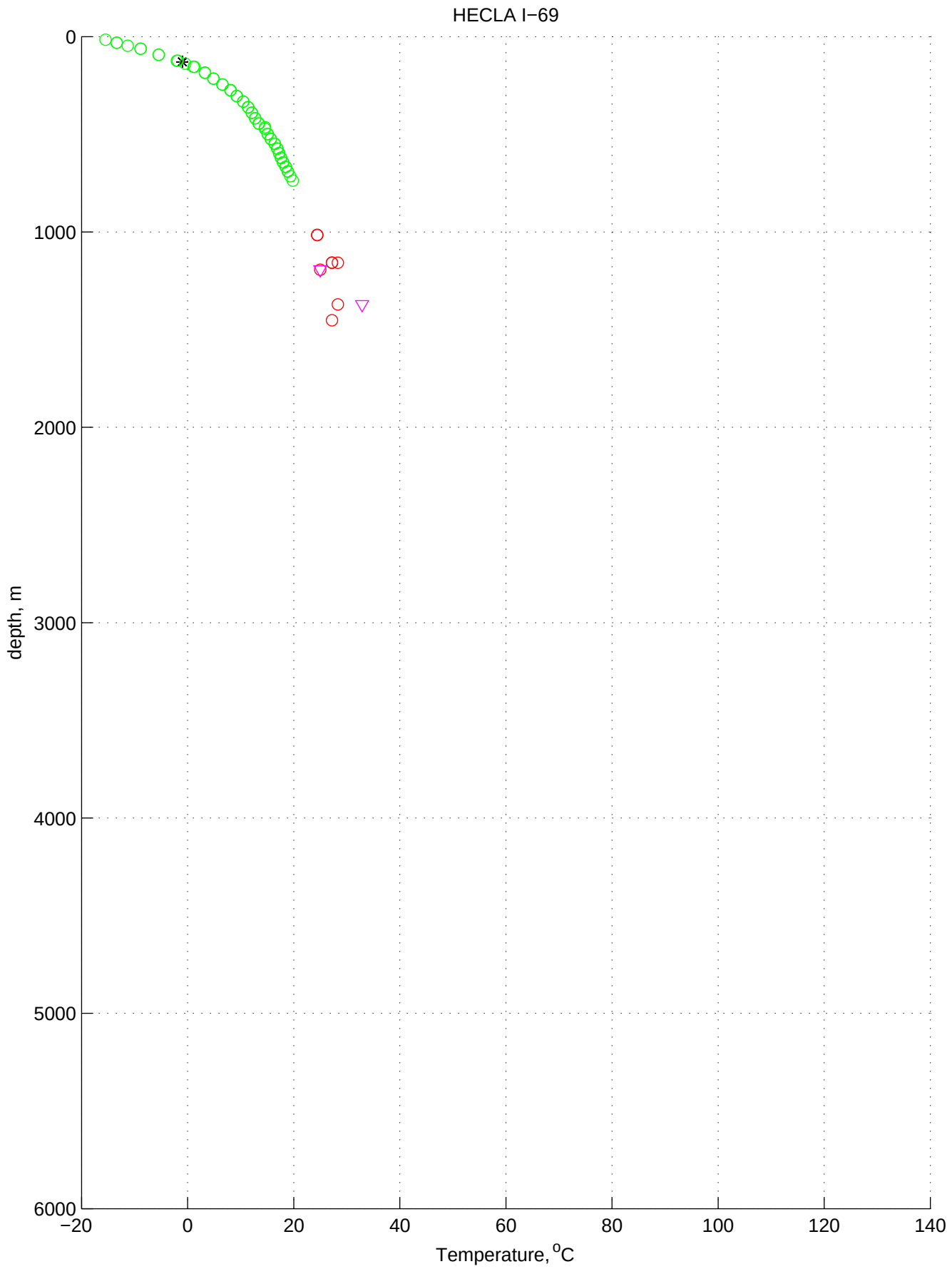

Plot 29. Temperature profile for HECLA I−69 well

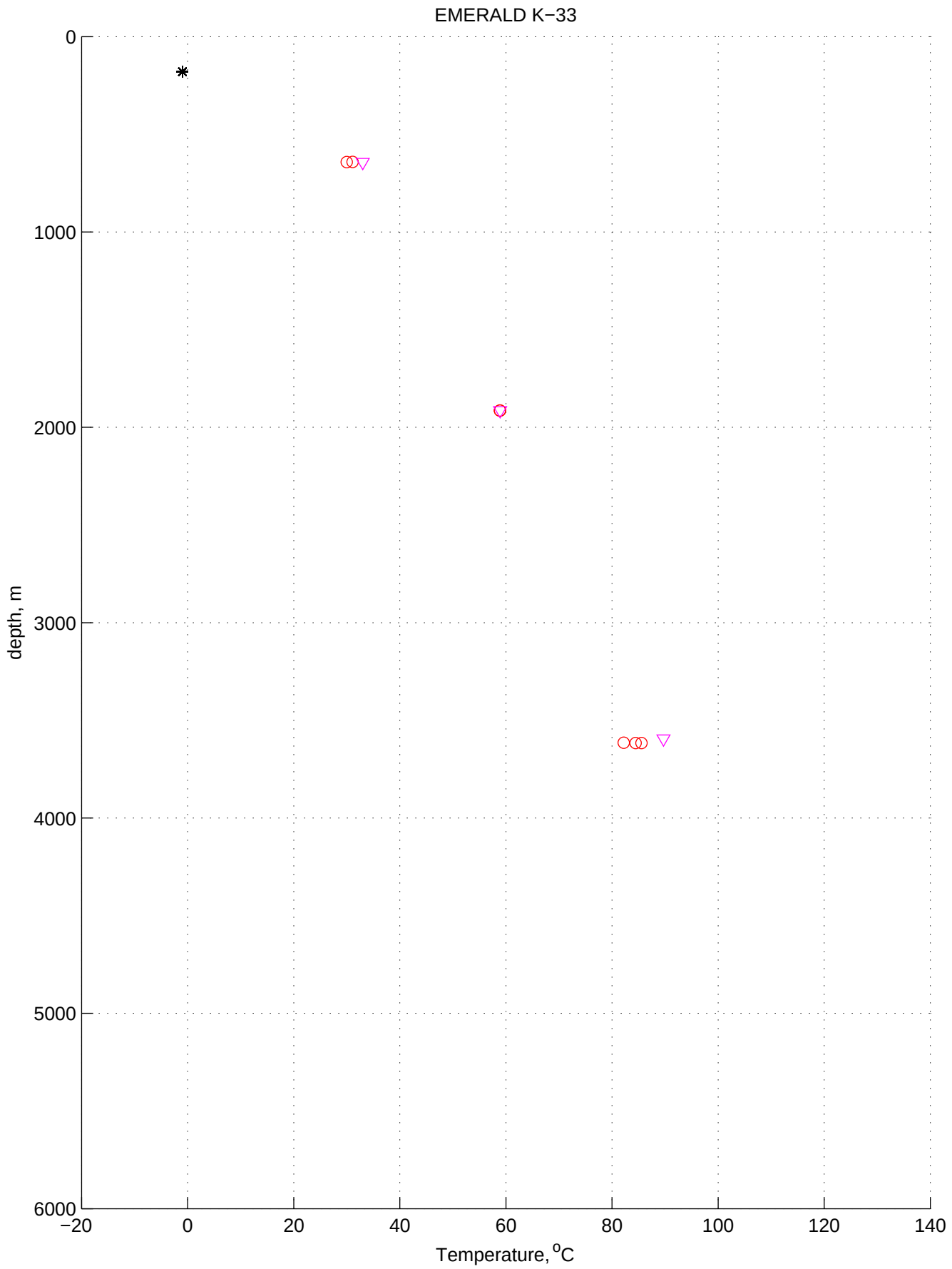

Plot 30. Temperature profile for EMERALD K−33 well

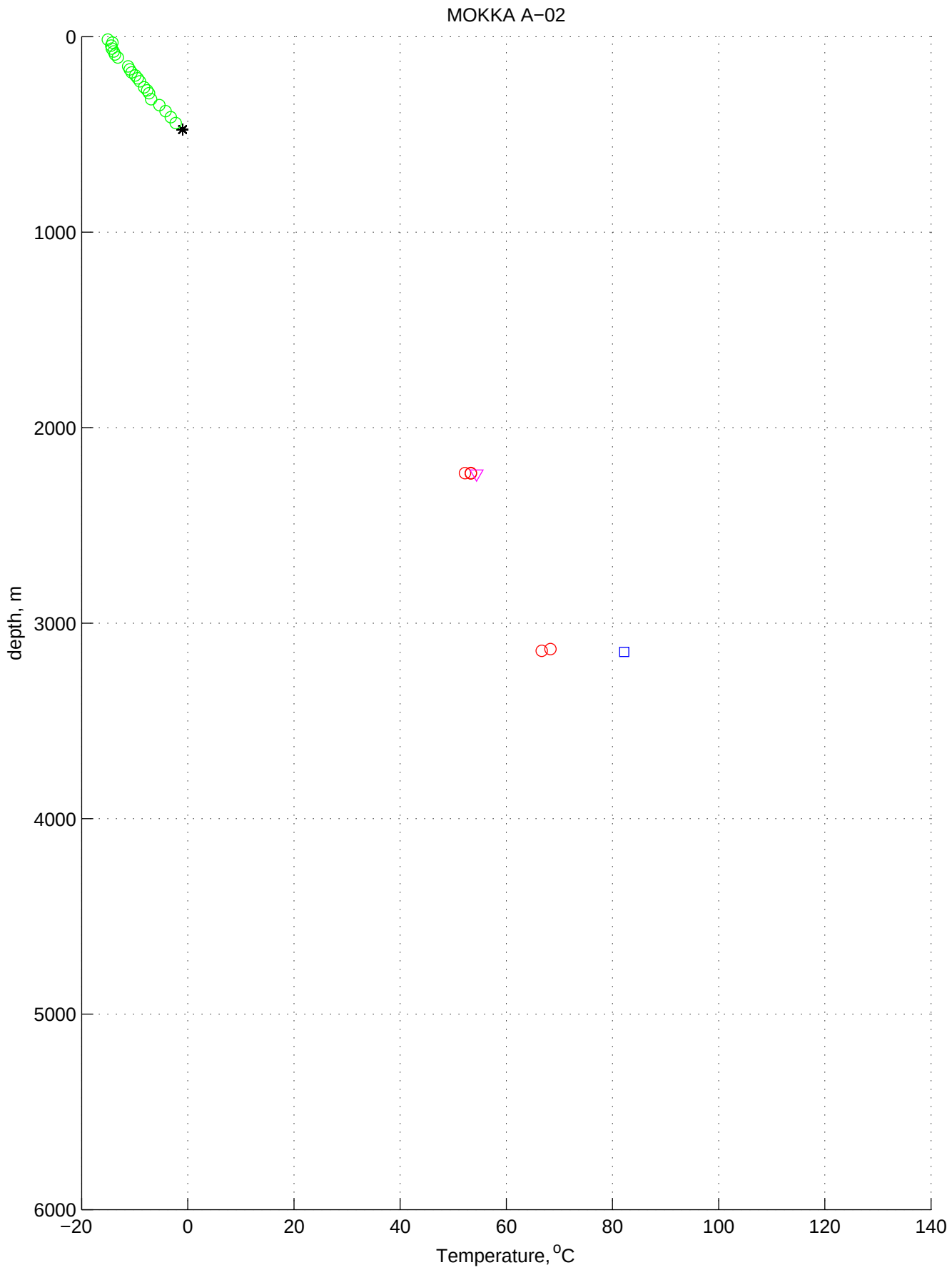

Plot 31. Temperature profile for MOKKA A−02 well

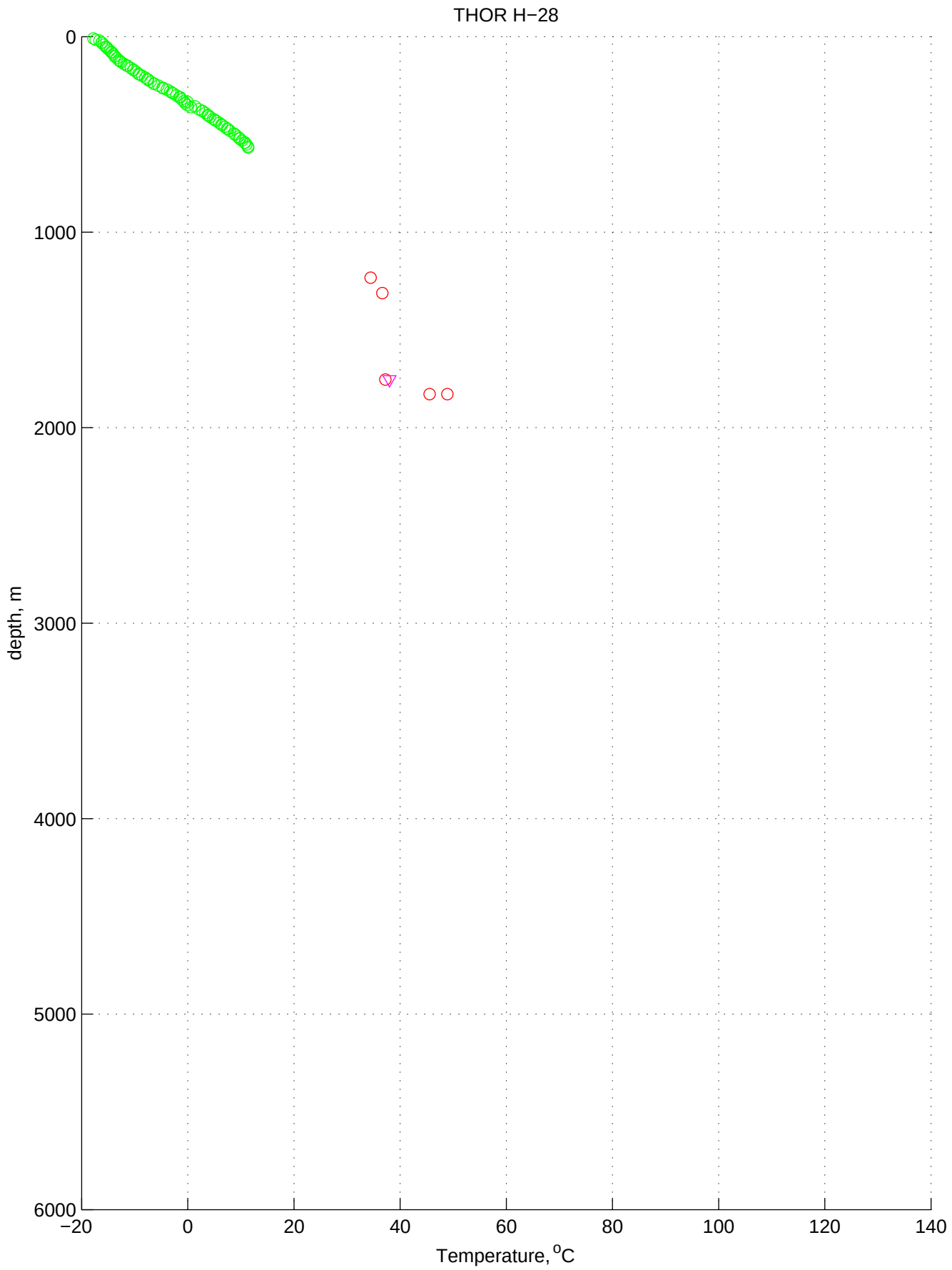

Plot 32. Temperature profile for THOR H−28 well

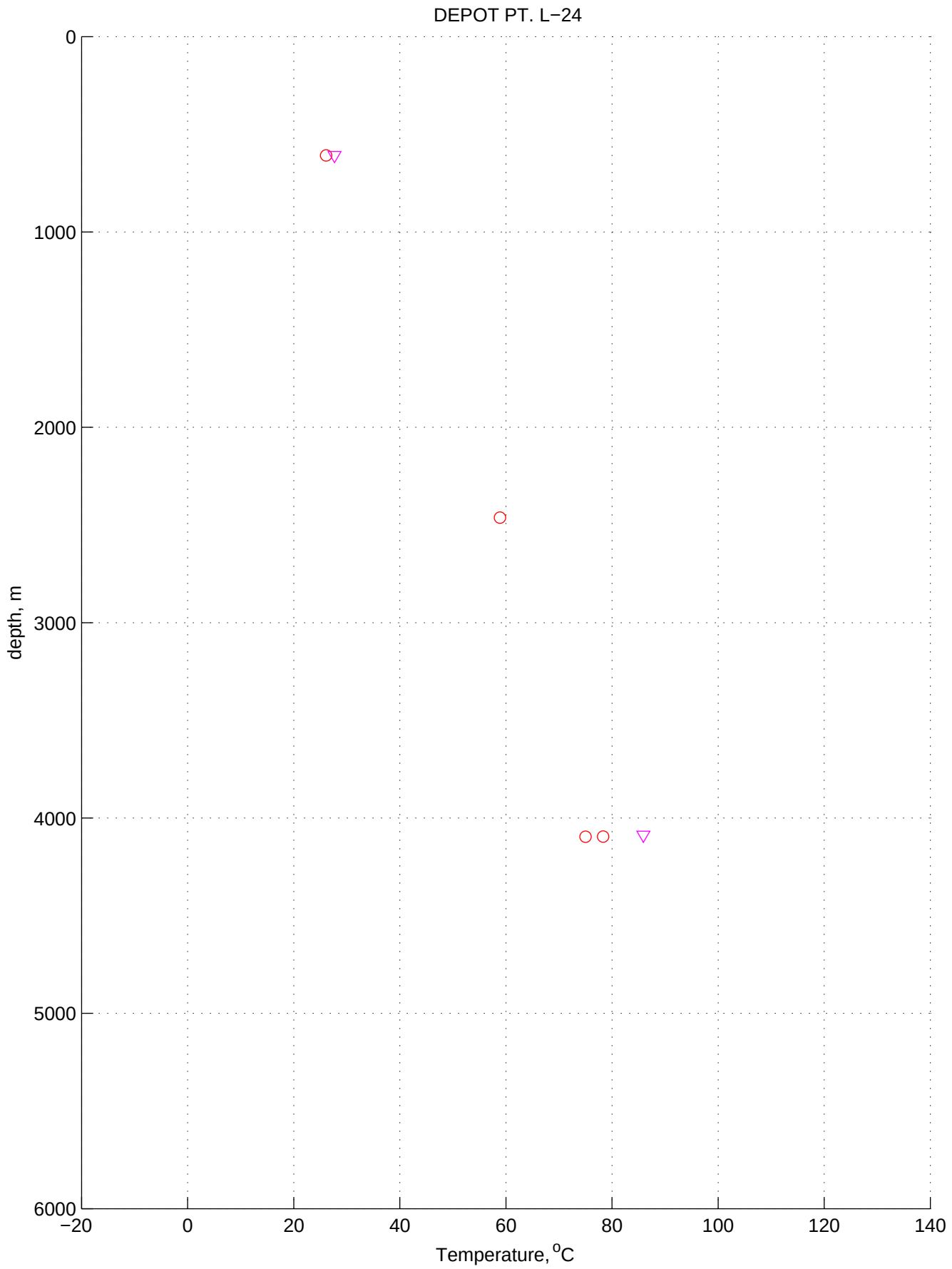

Plot 33. Temperature profile for DEPOT PT. L−24 well

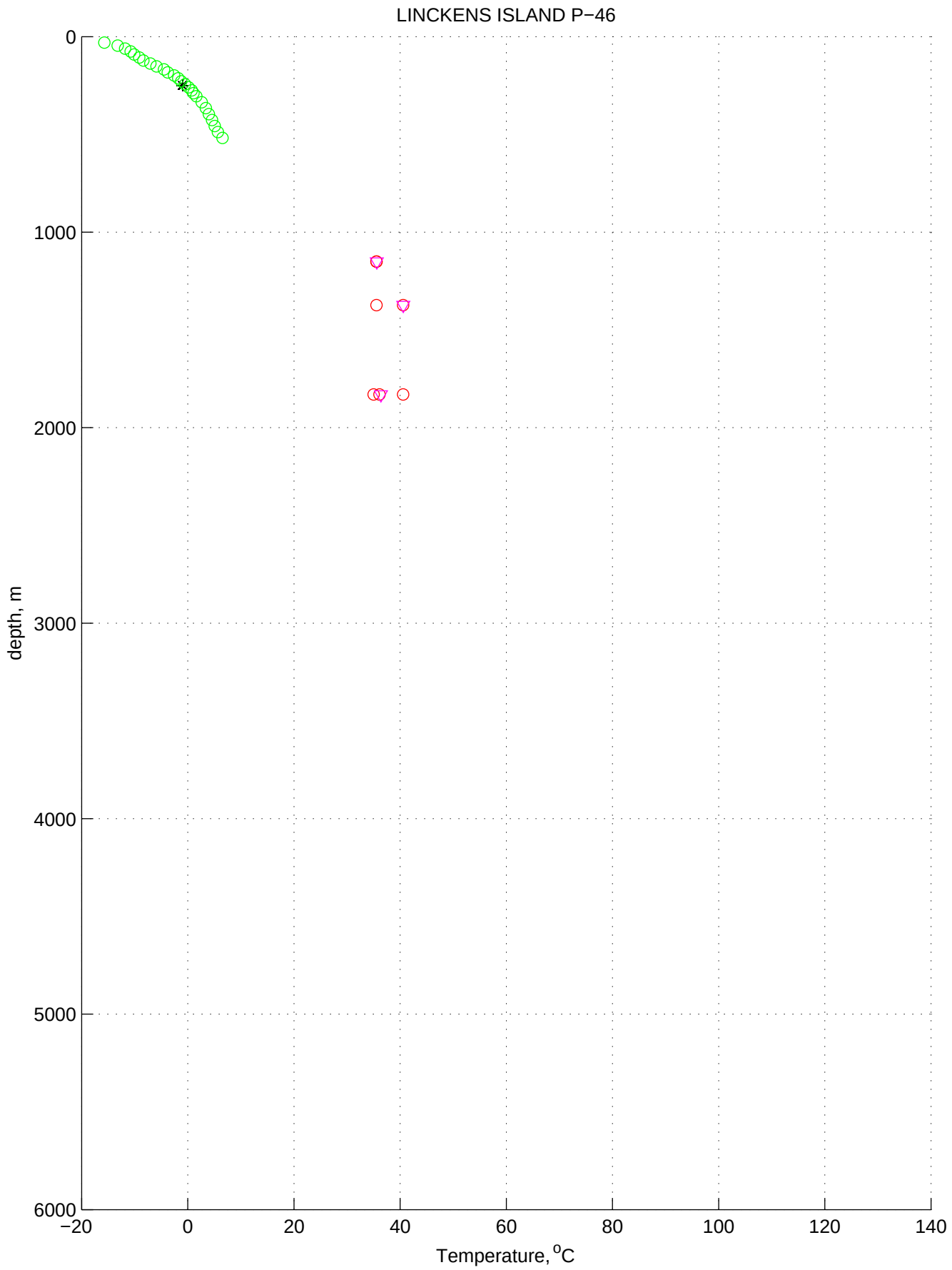

Plot 34. Temperature profile for LINCKENS ISLAND P−46 well

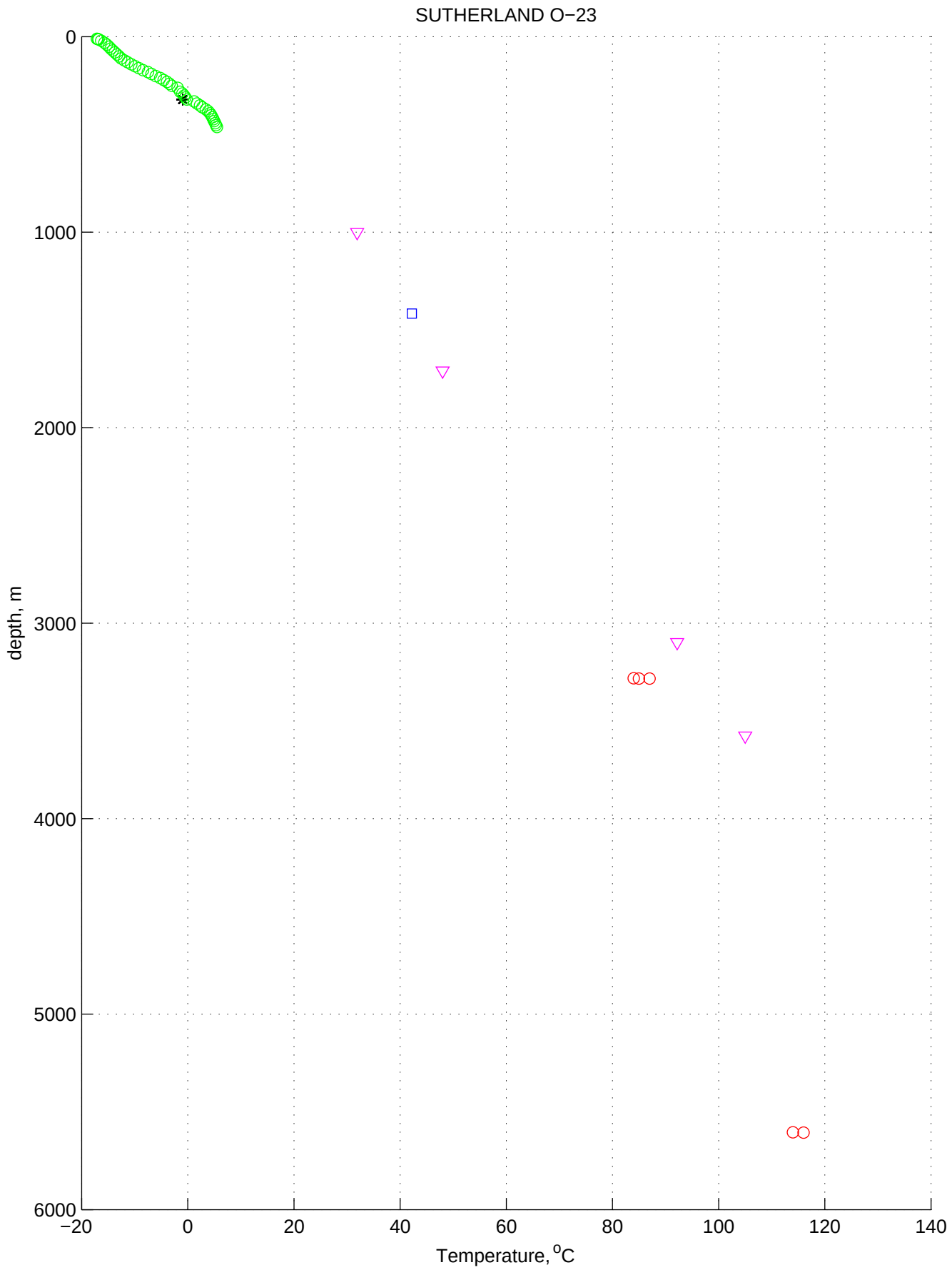

Plot 35. Temperature profile for SUTHERLAND O−23 well

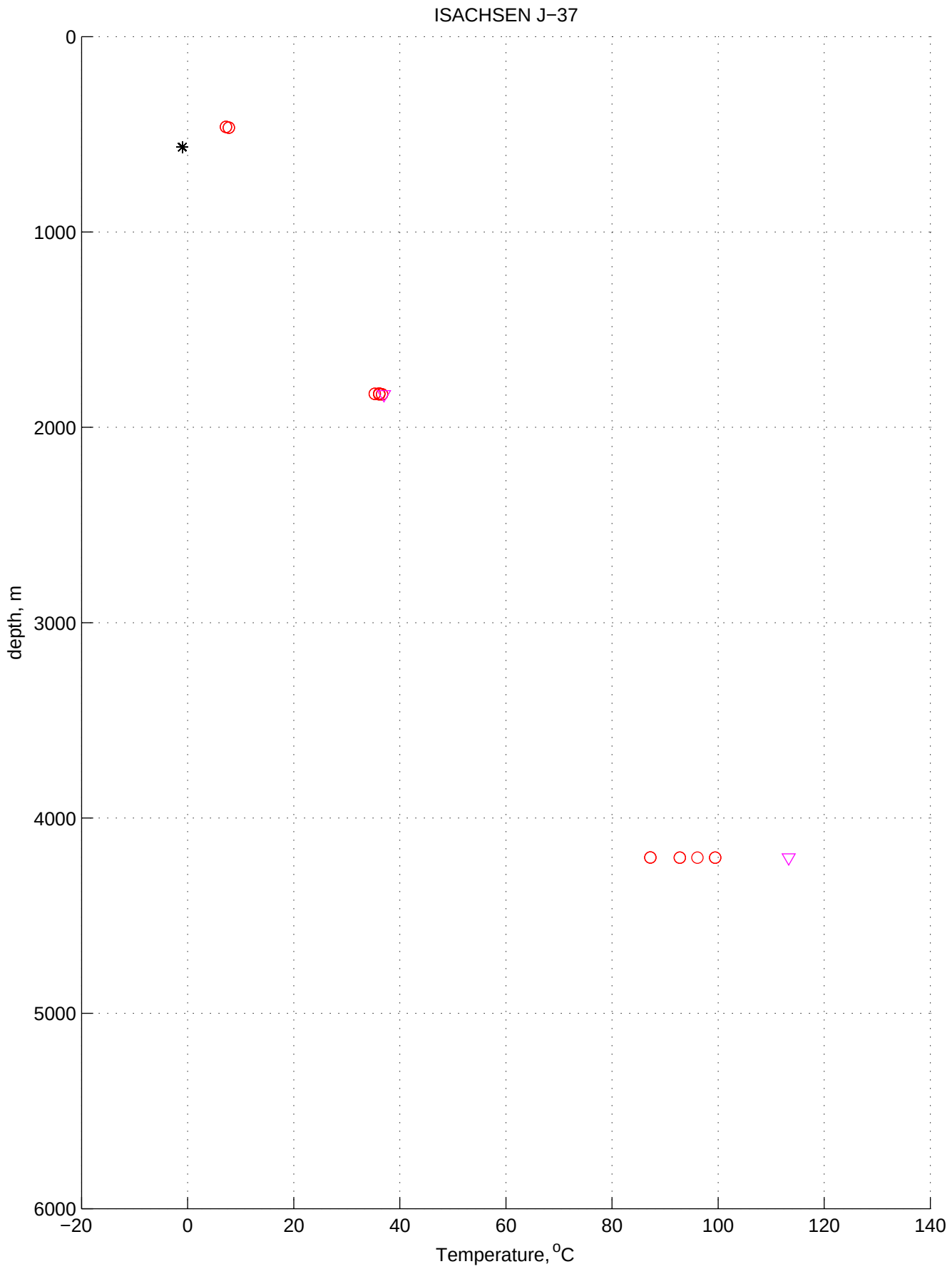

Plot 36. Temperature profile for ISACHSEN J−37 well

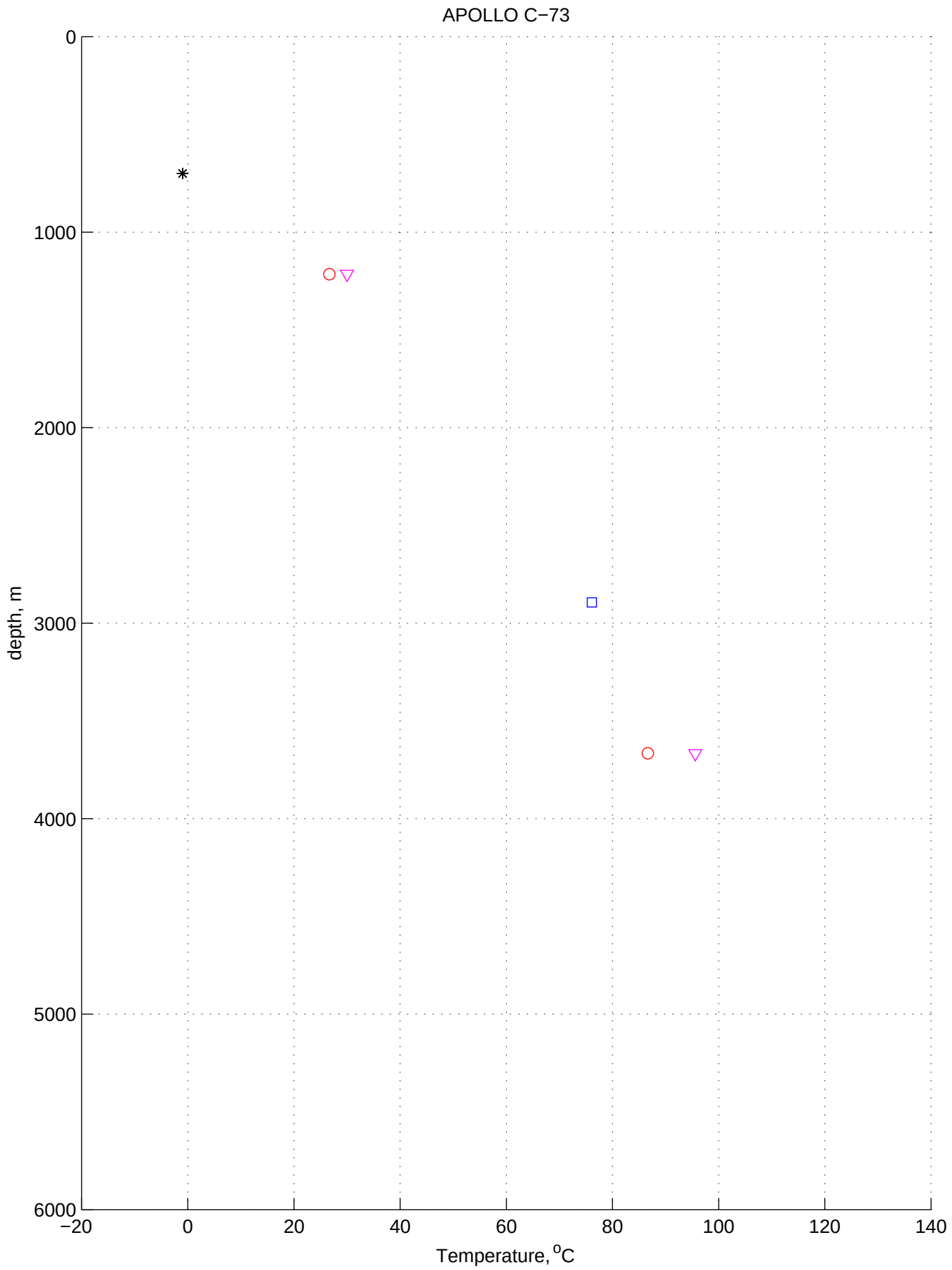

Plot 37. Temperature profile for APOLLO C−73 well

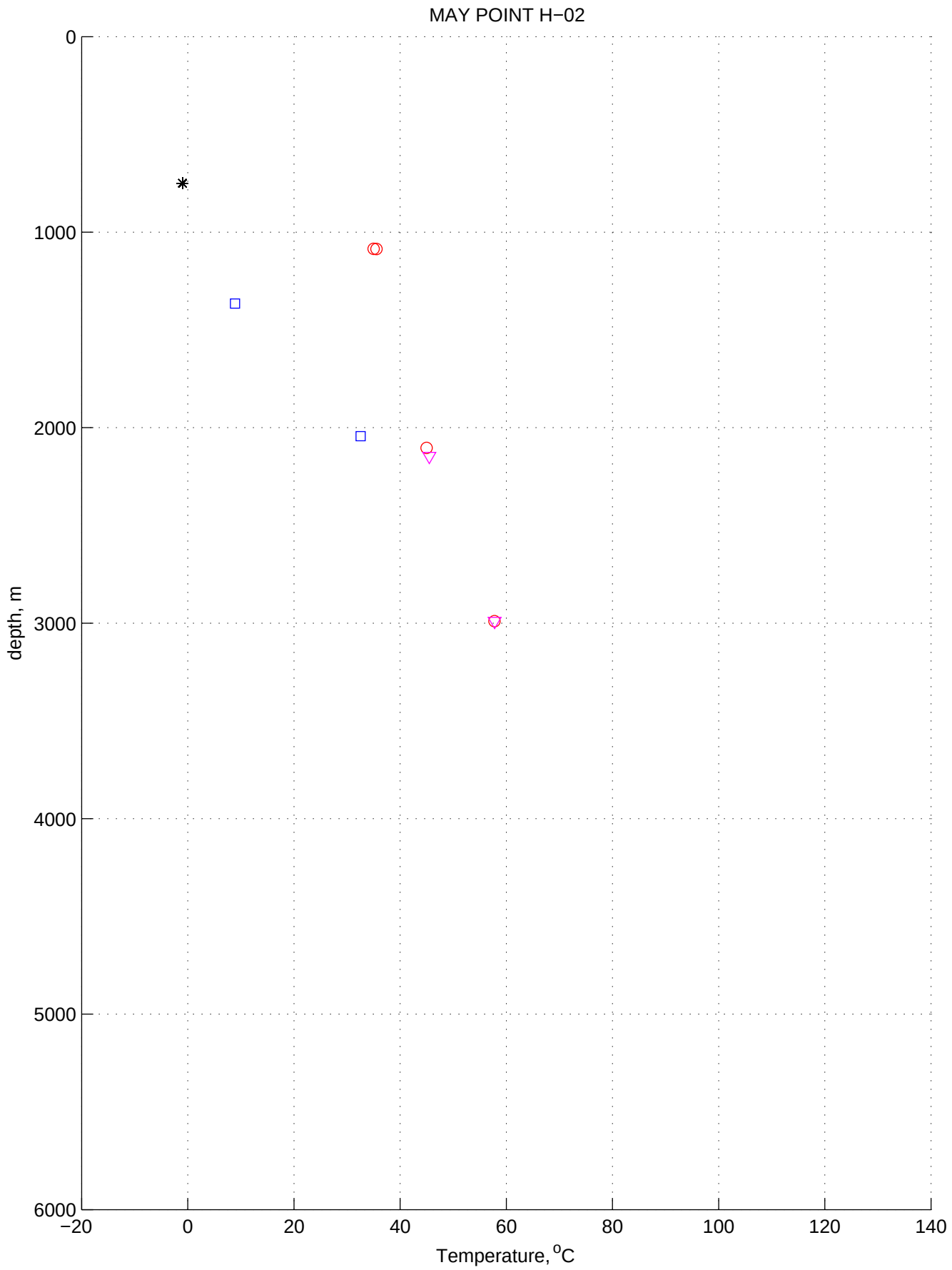

Plot 38. Temperature profile for MAY POINT H−02 well

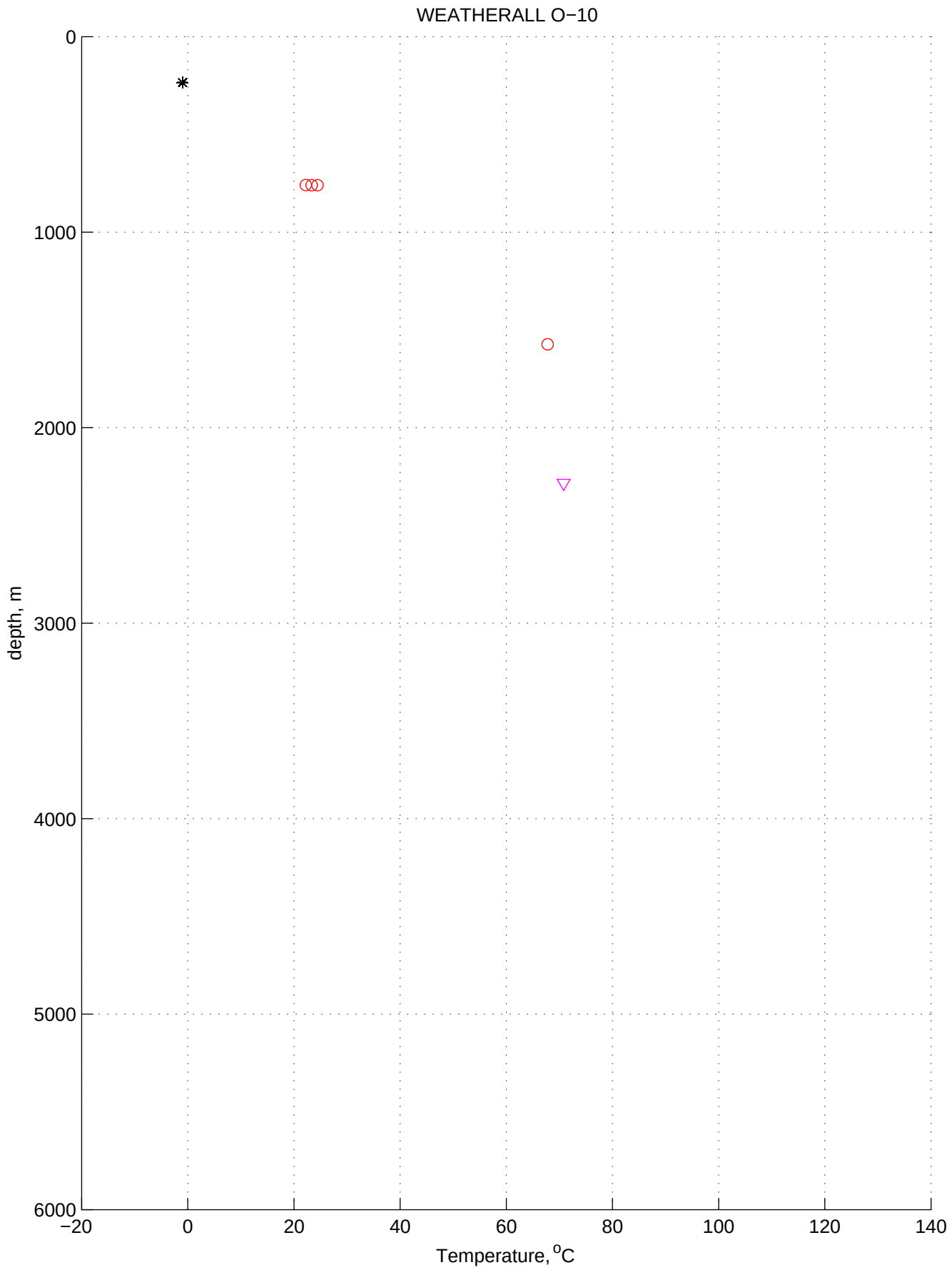

Plot 39. Temperature profile for WEATHERALL O−10 well

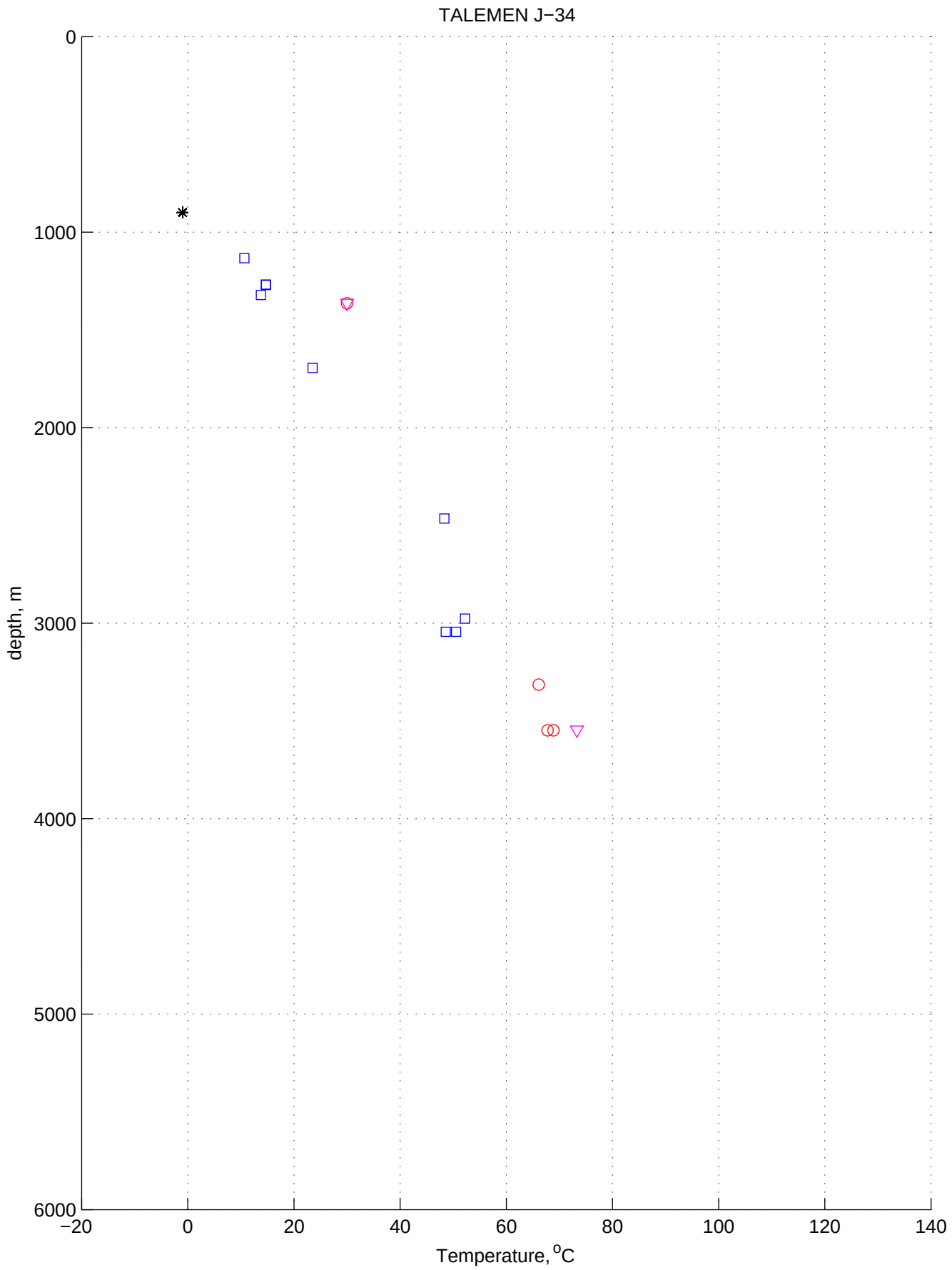

Plot 40. Temperature profile for TALEMEN J−34 well

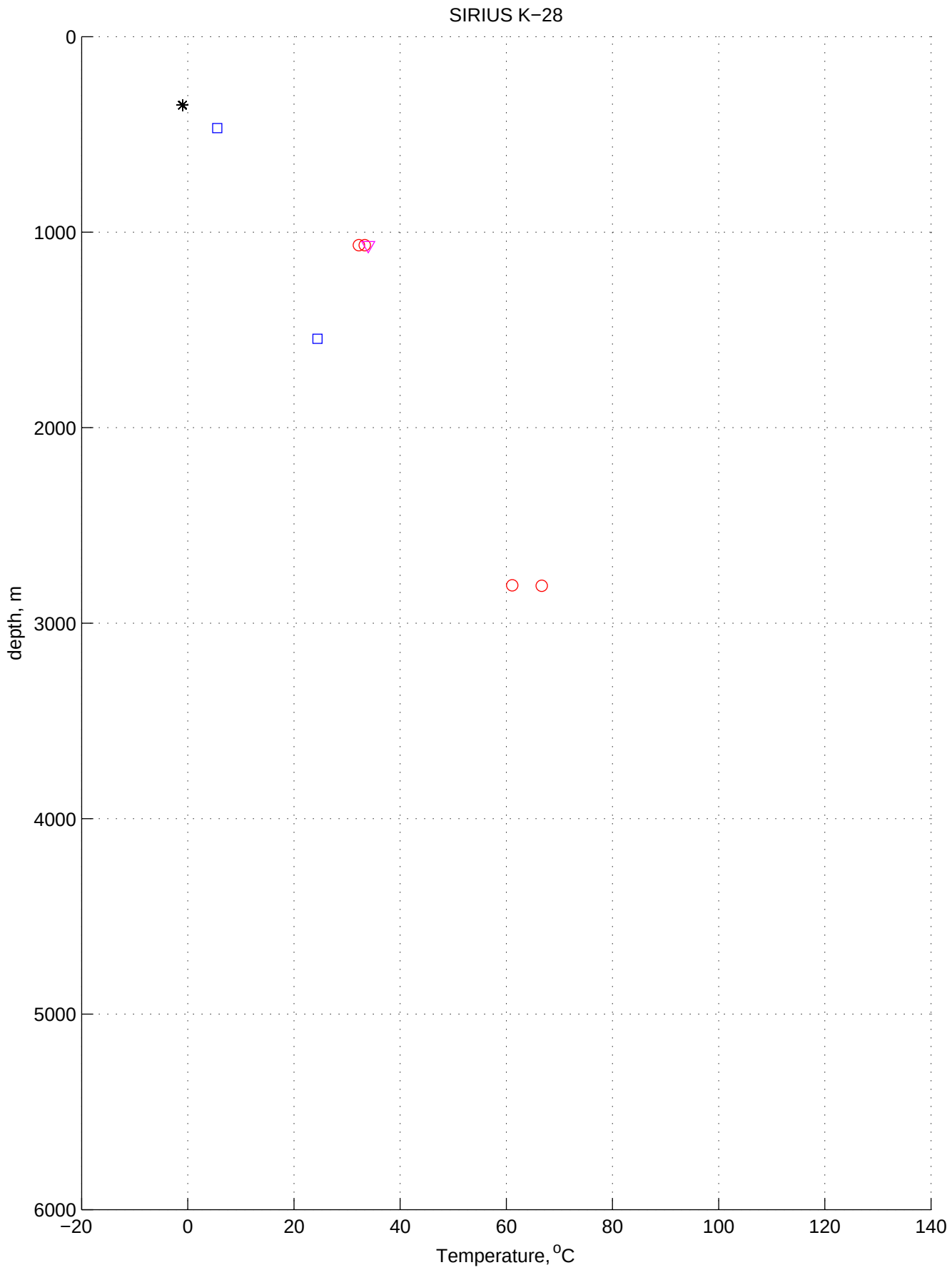

Plot 41. Temperature profile for SIRIUS K−28 well

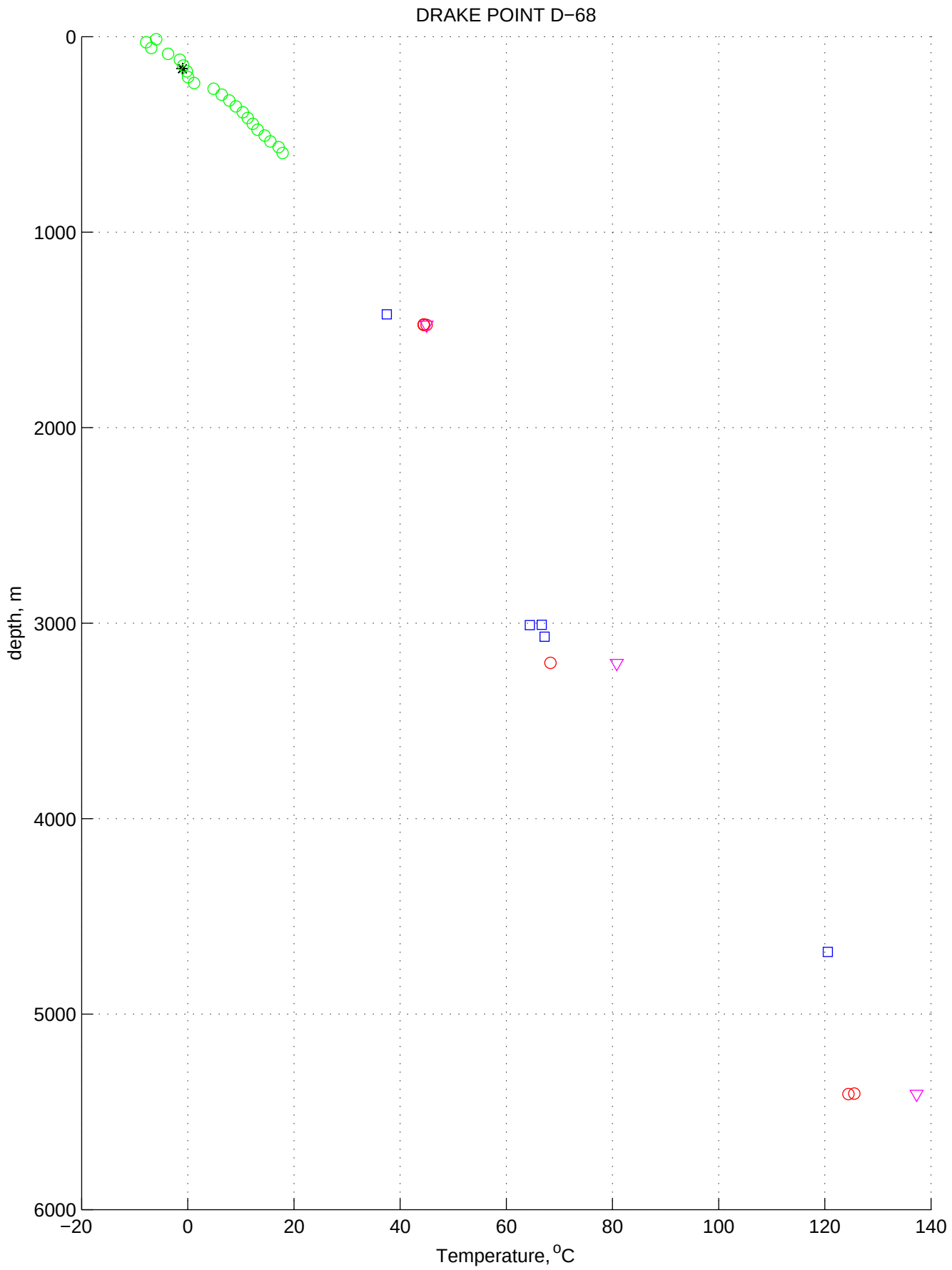

Plot 42. Temperature profile for DRAKE POINT D−68 well

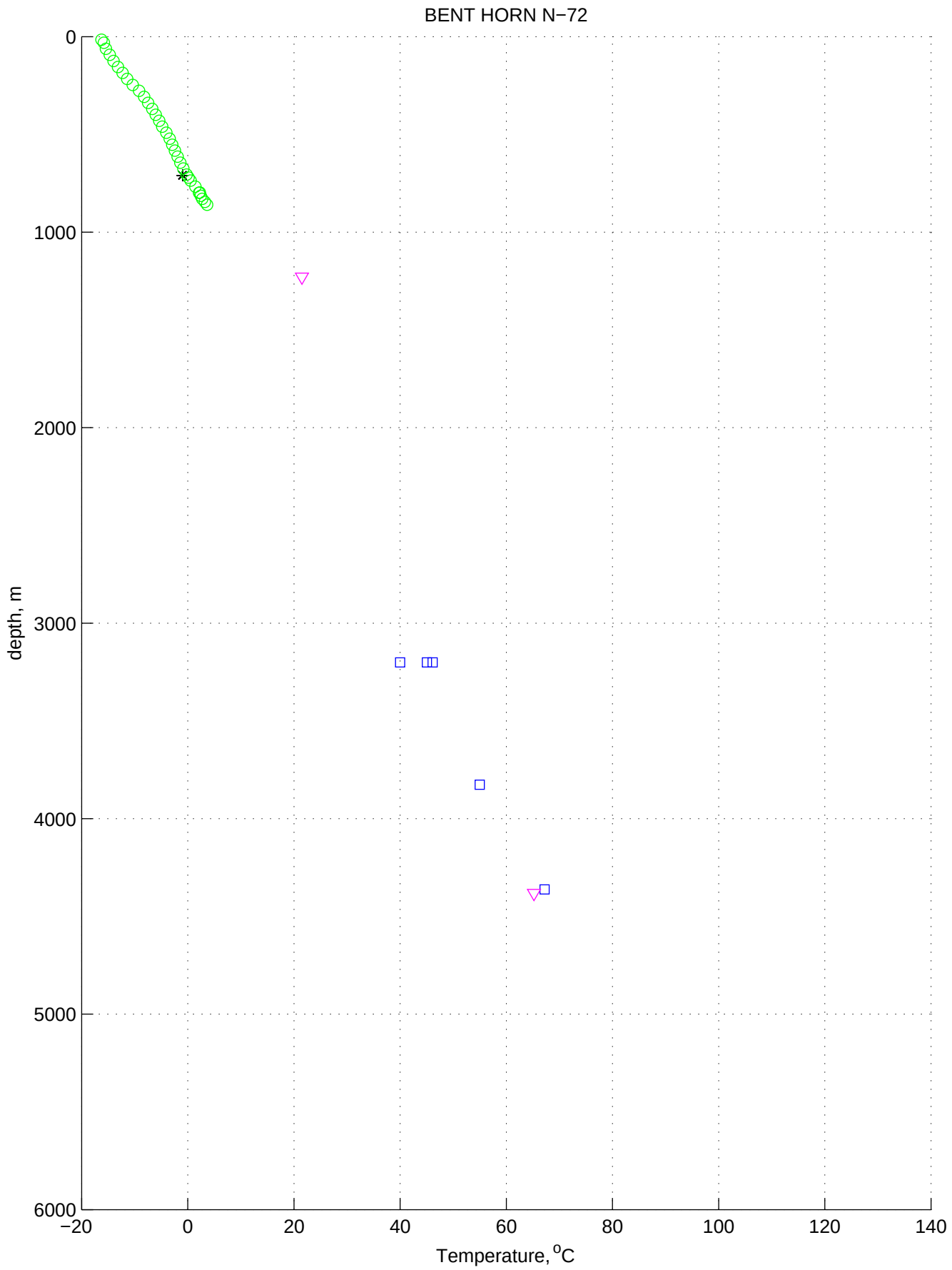

Plot 43. Temperature profile for BENT HORN N−72 well

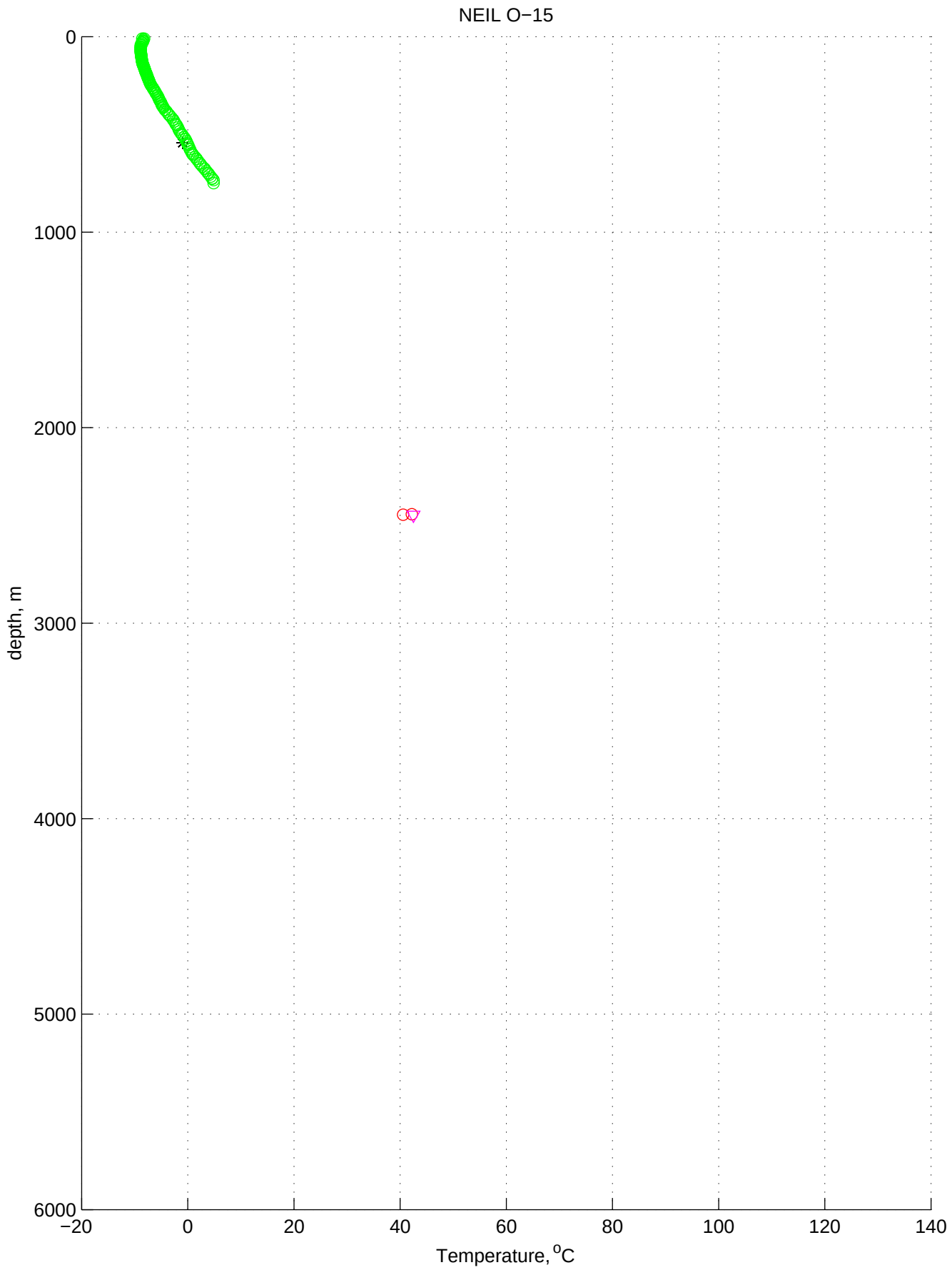

Plot 44. Temperature profile for NEIL O−15 well

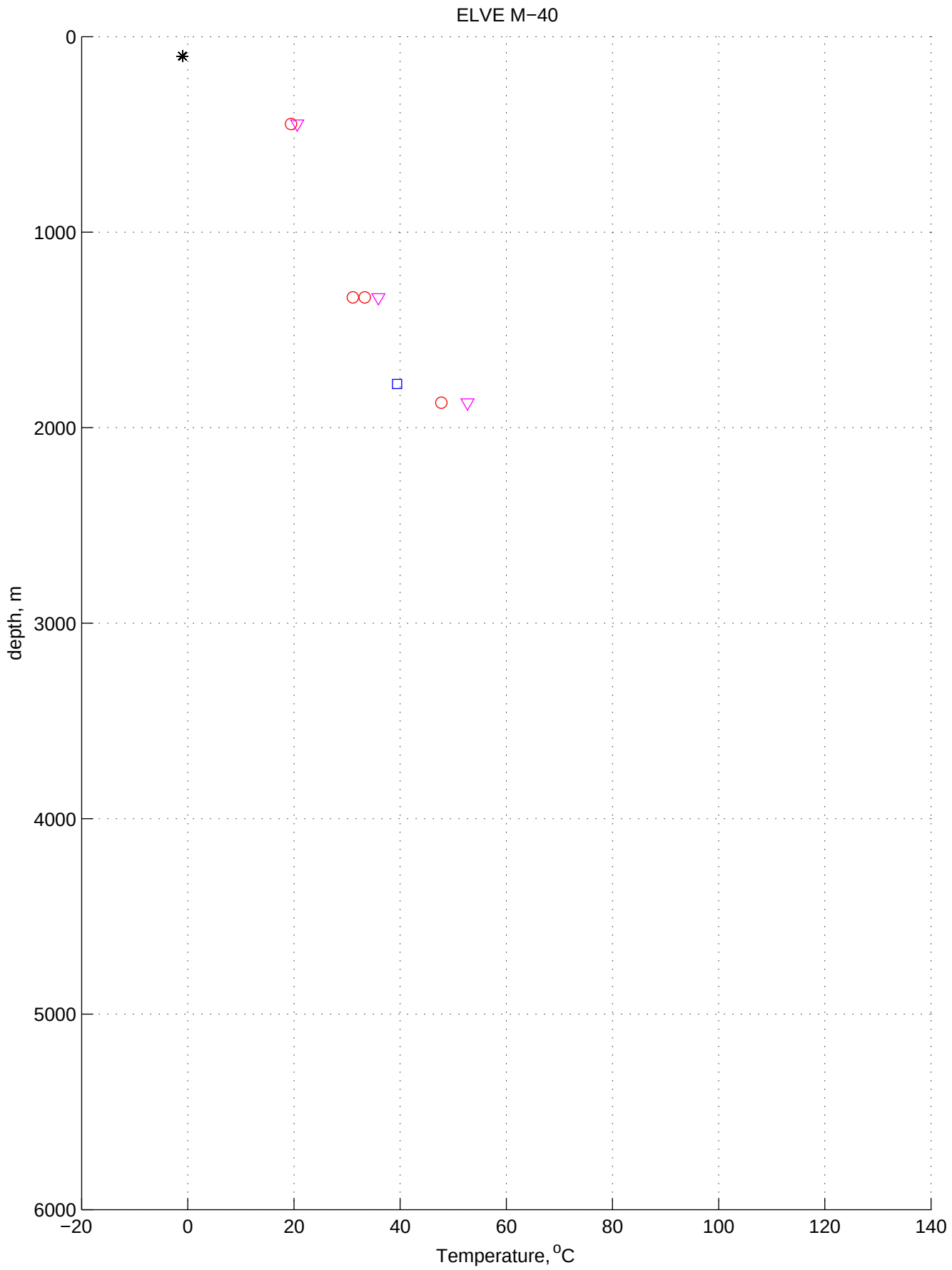

Plot 45. Temperature profile for ELVE M−40 well

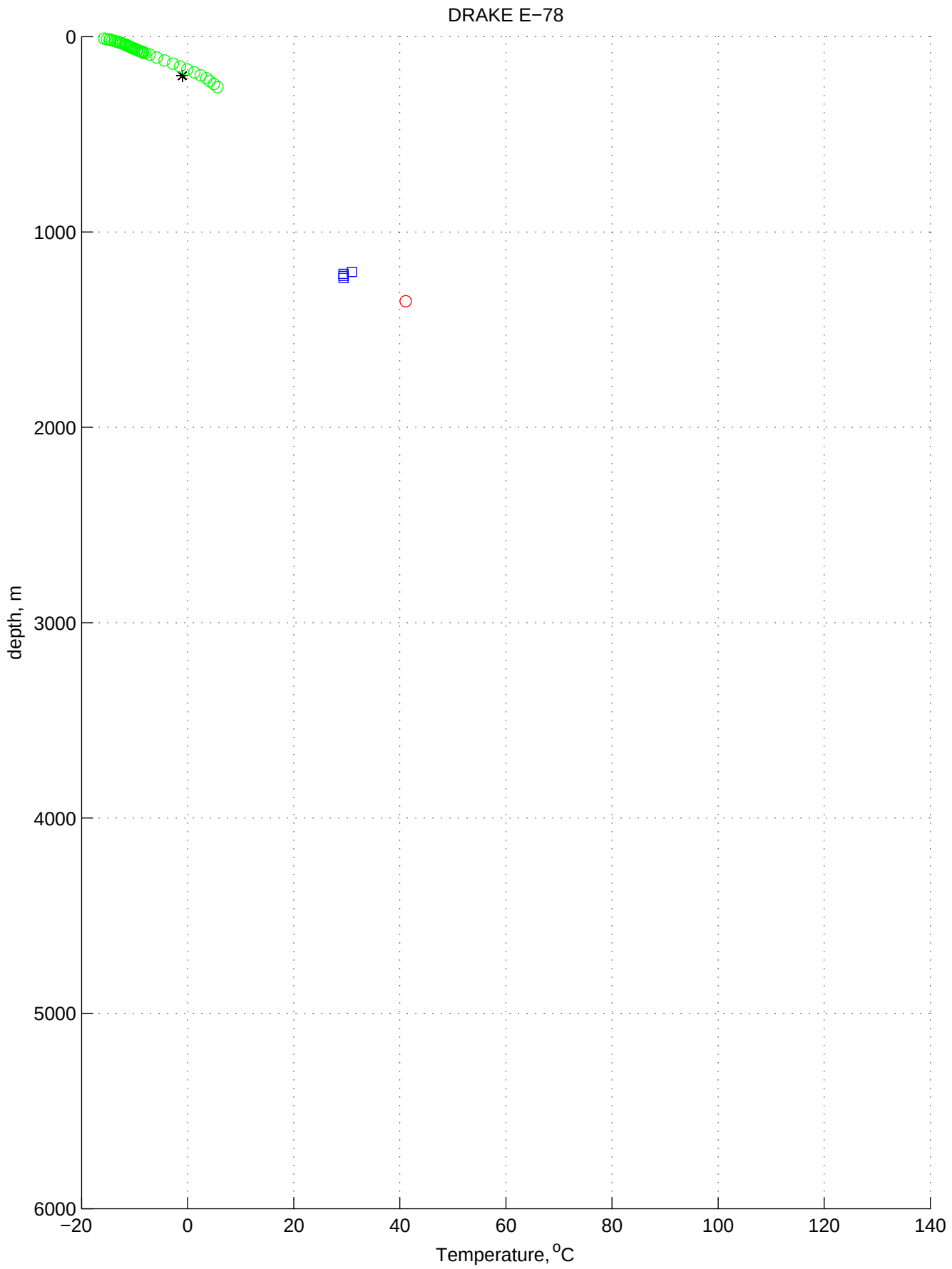

Plot 46. Temperature profile for DRAKE E−78 well

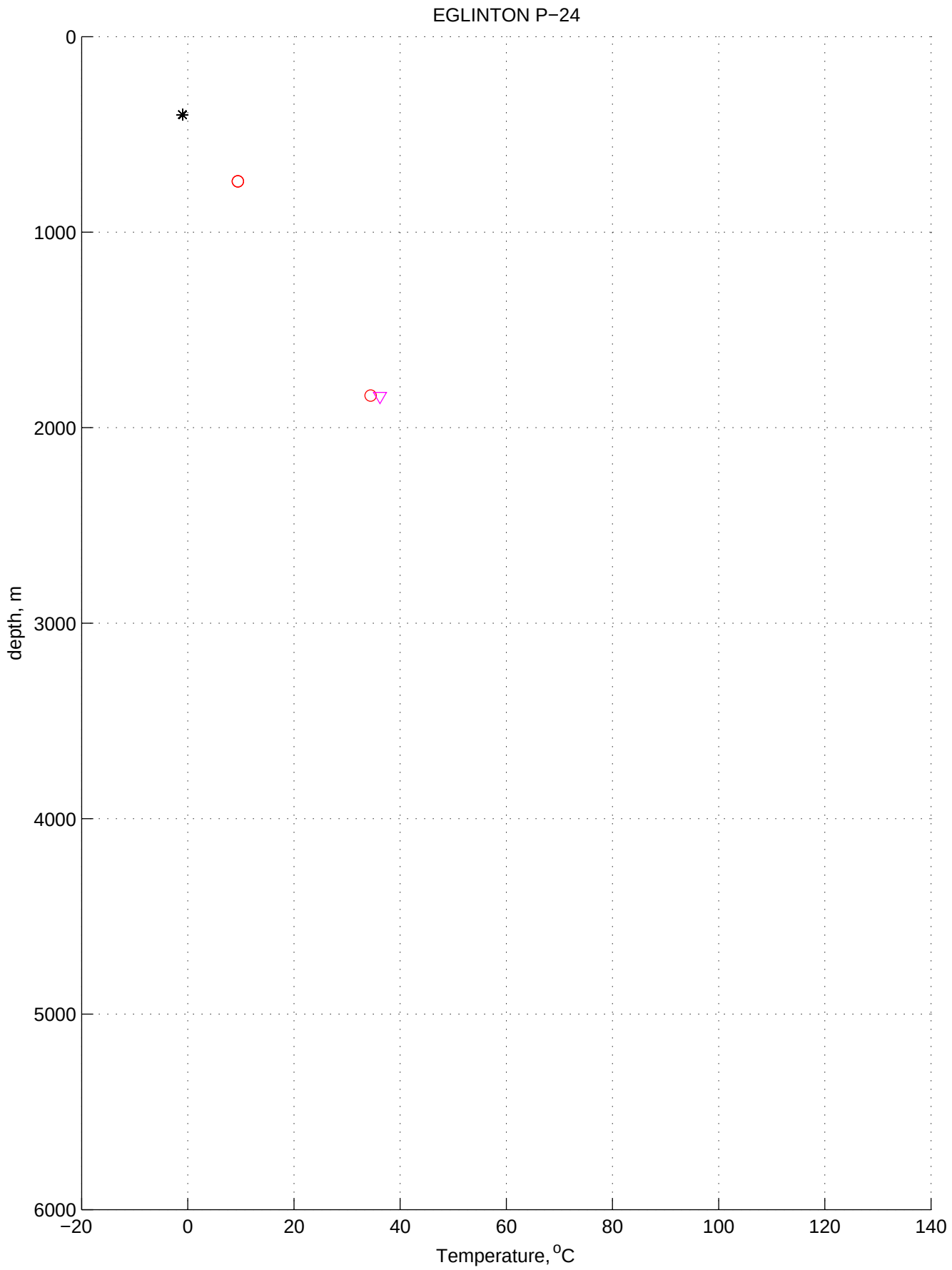

Plot 47. Temperature profile for EGLINTON P−24 well

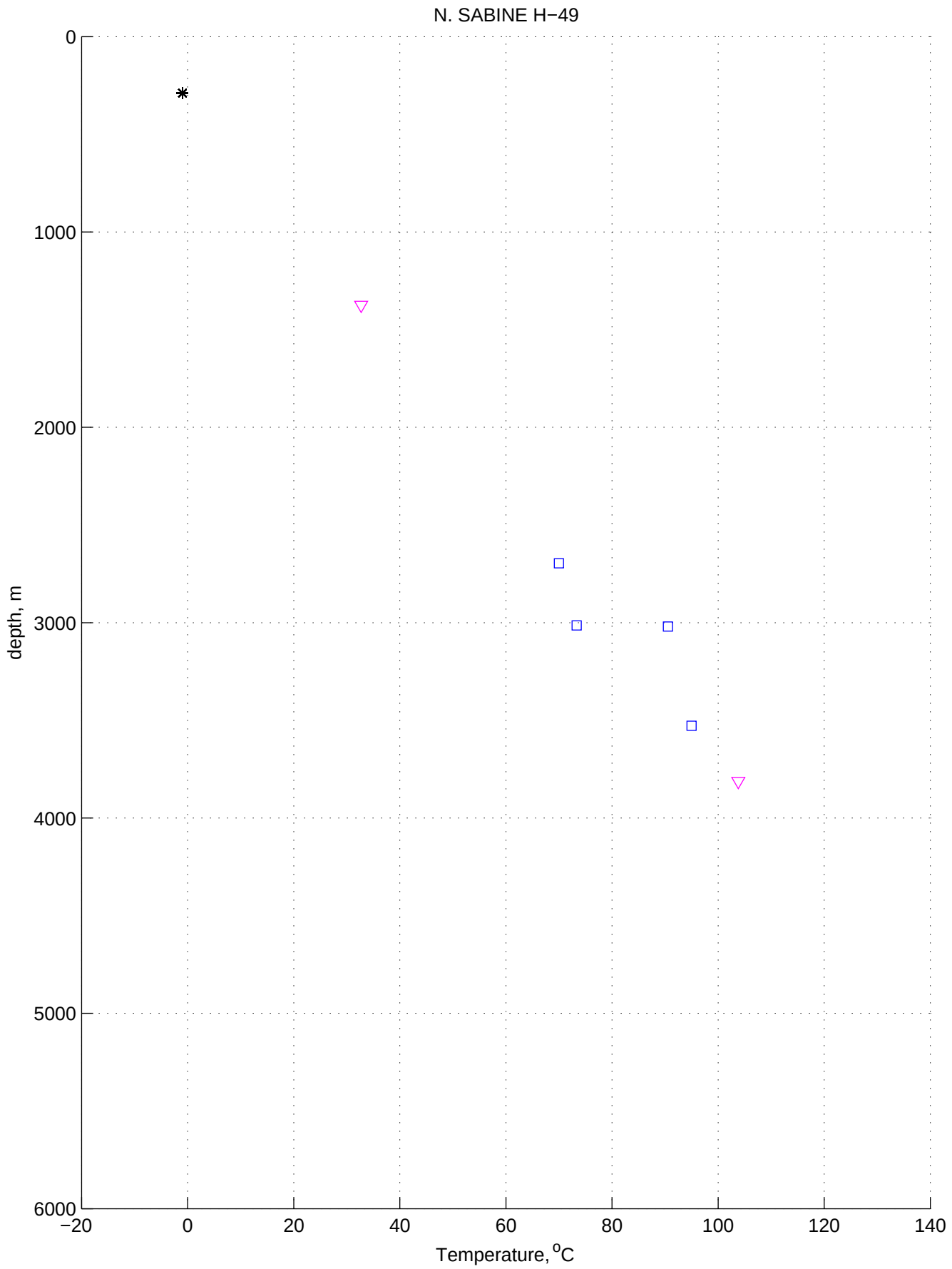

Plot 48. Temperature profile for N. SABINE H−49 well

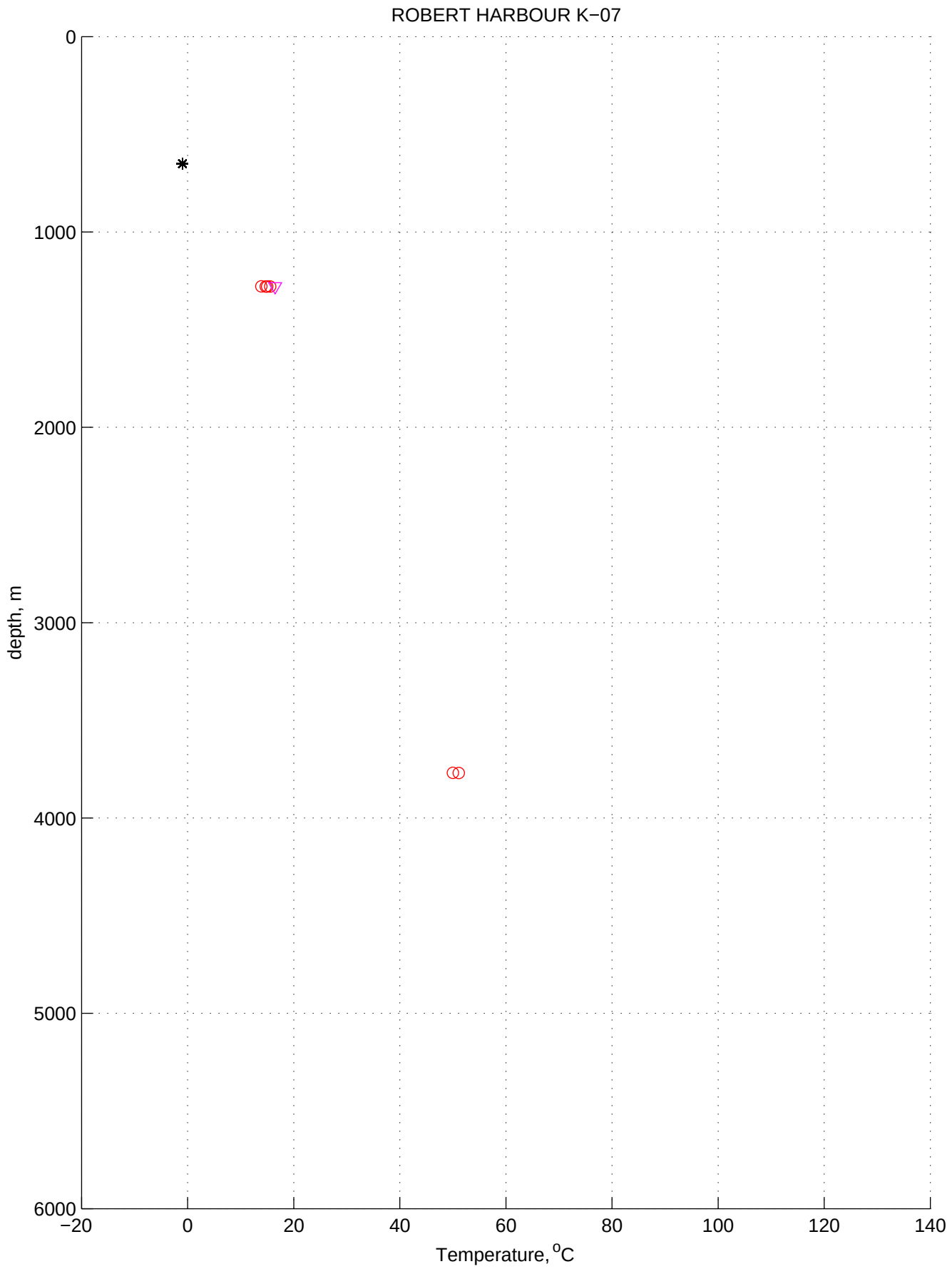

Plot 49. Temperature profile for ROBERT HARBOUR K−07 well

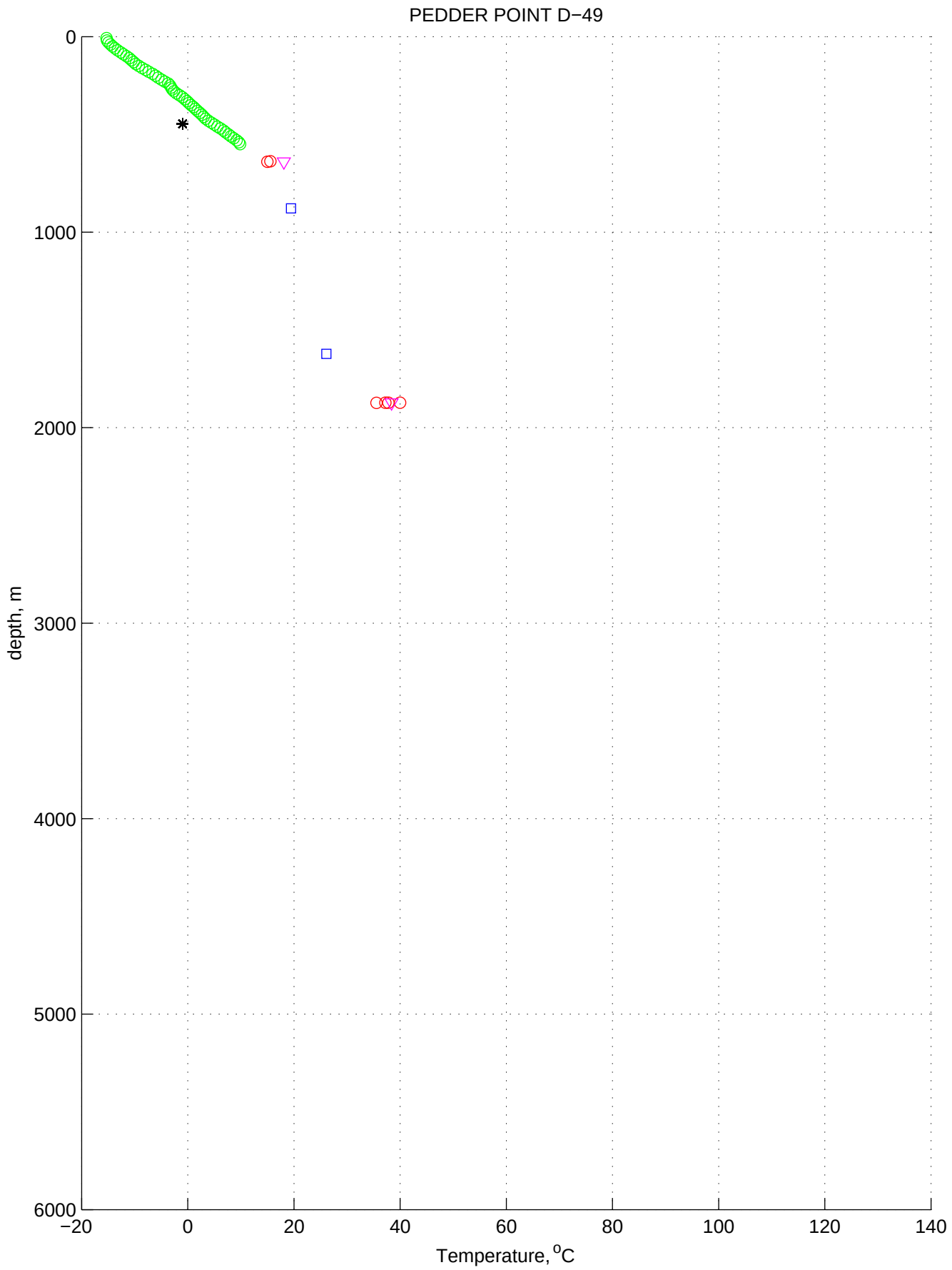

Plot 50. Temperature profile for PEDDER POINT D−49 well

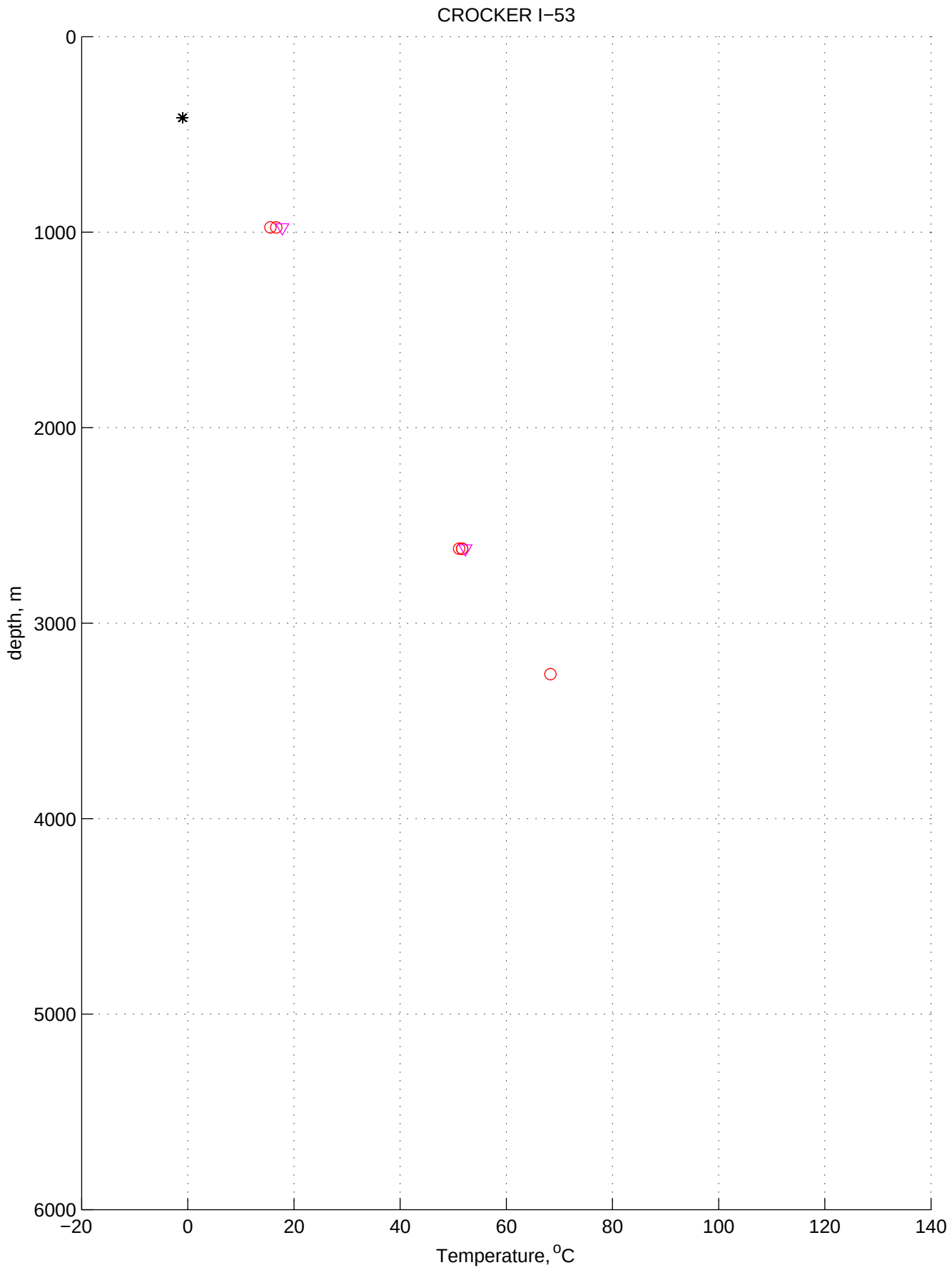

Plot 51. Temperature profile for CROCKER I−53 well

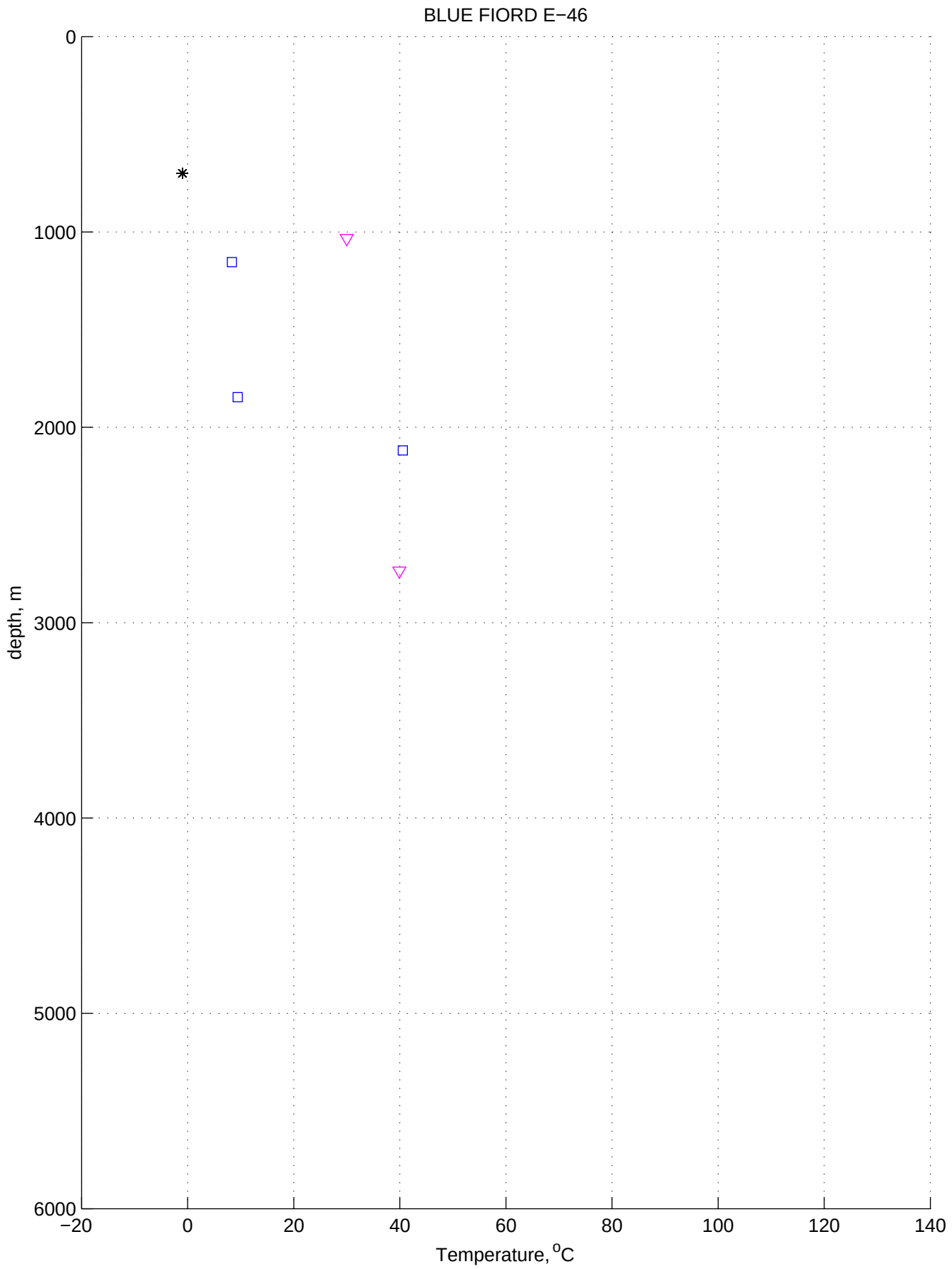

Plot 52. Temperature profile for BLUE FIORD E−46 well

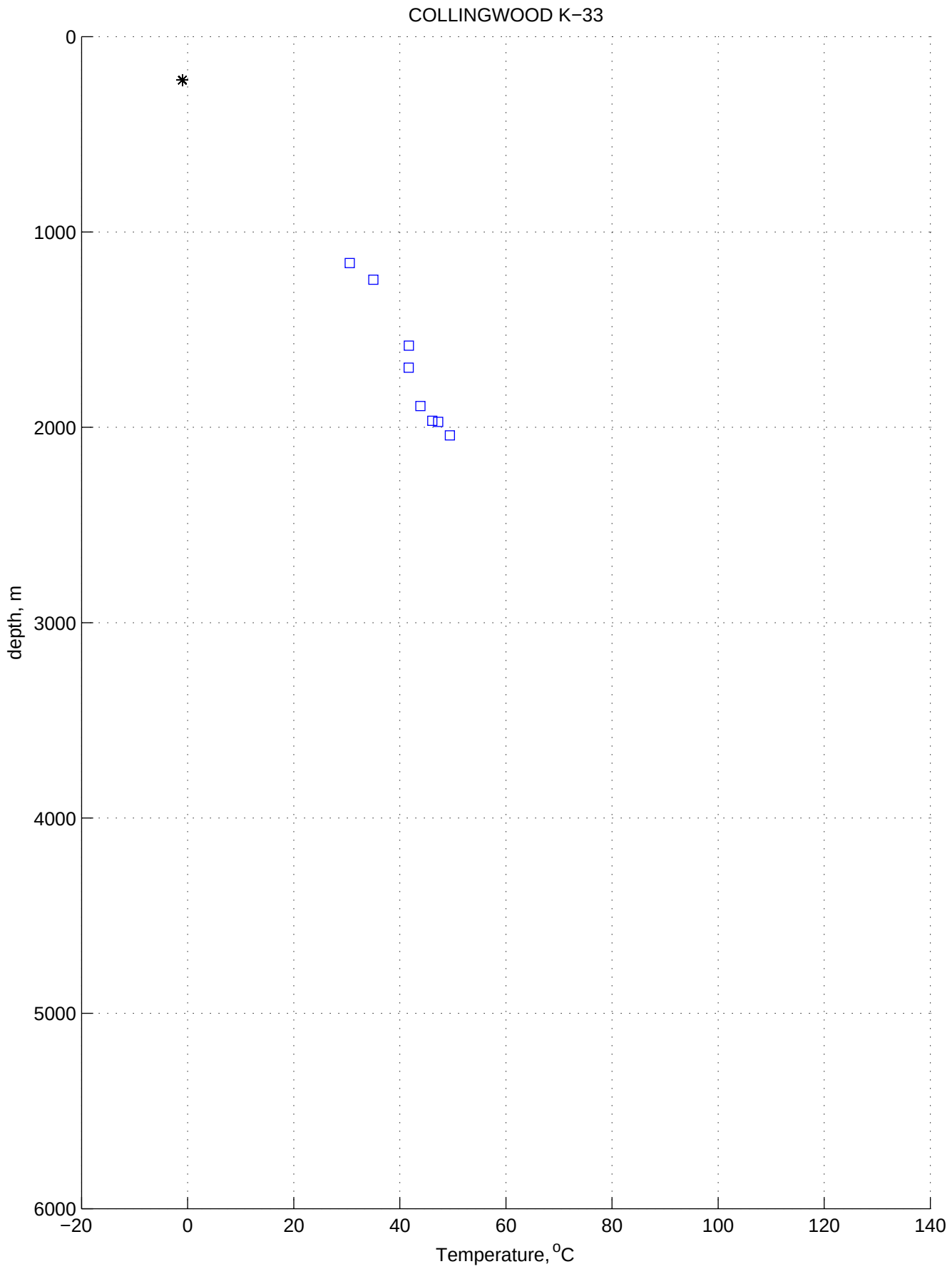

Plot 53. Temperature profile for COLLINGWOOD K−33 well

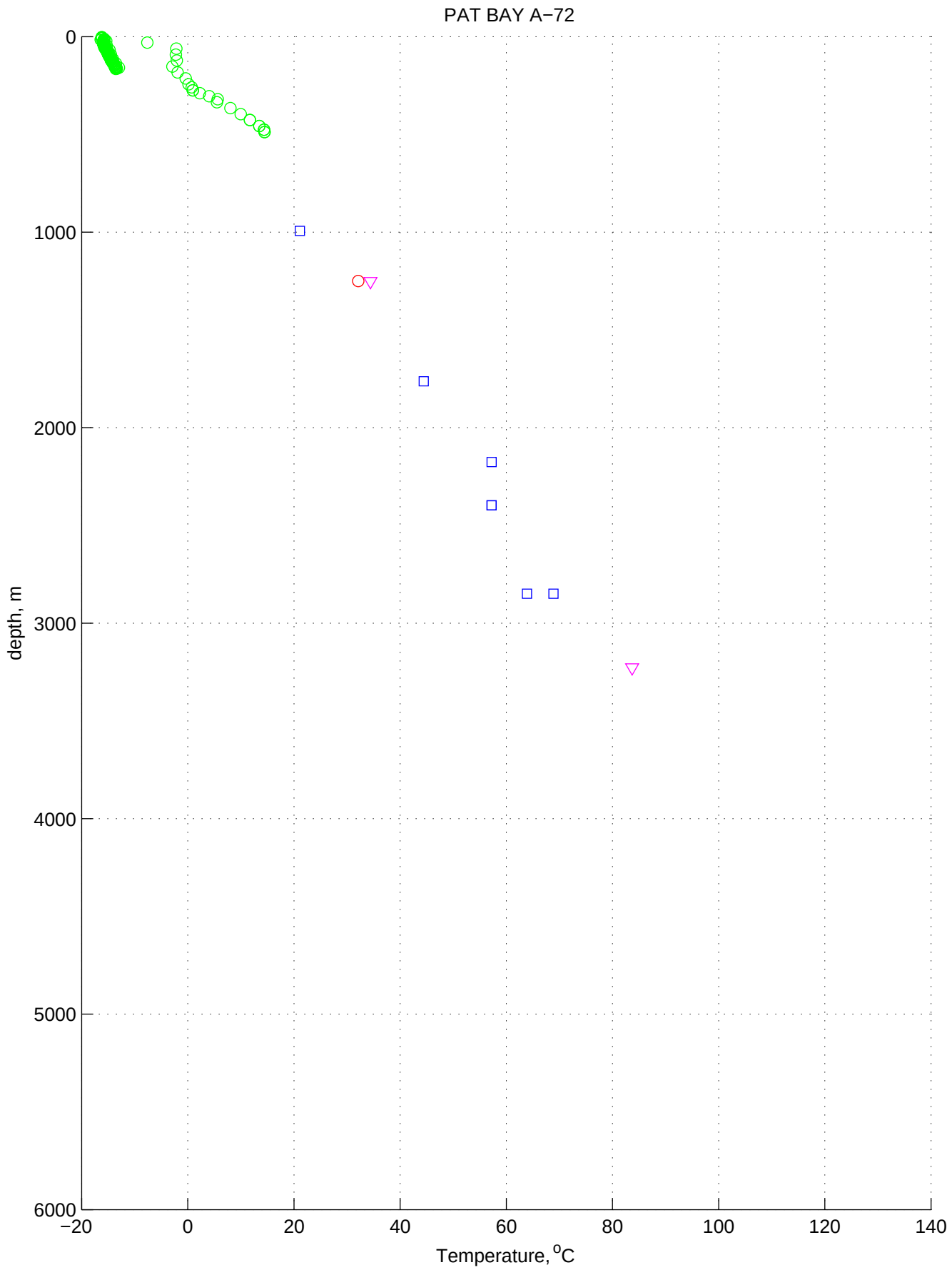

Plot 54. Temperature profile for PAT BAY A−72 well

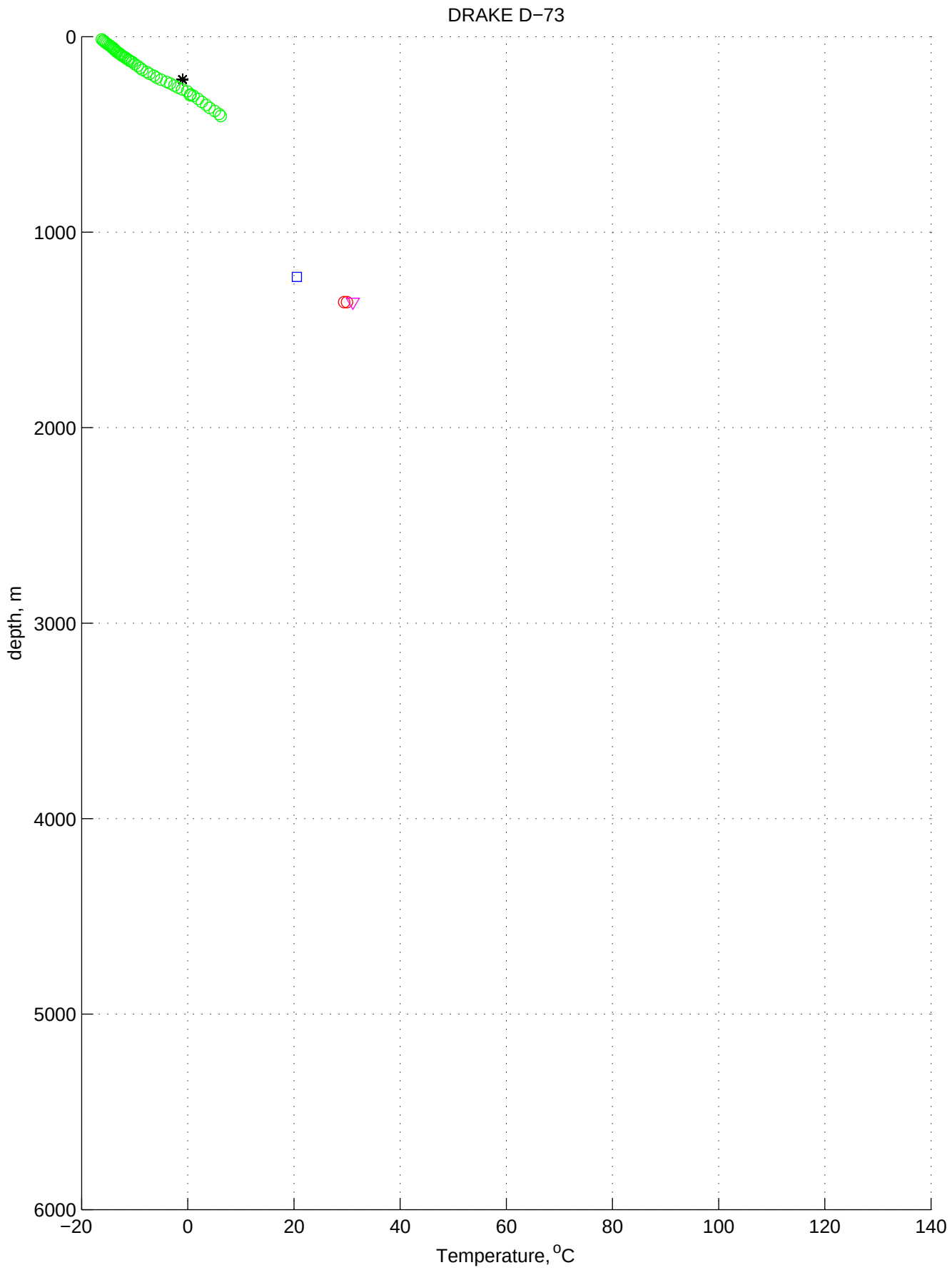

Plot 55. Temperature profile for DRAKE D−73 well

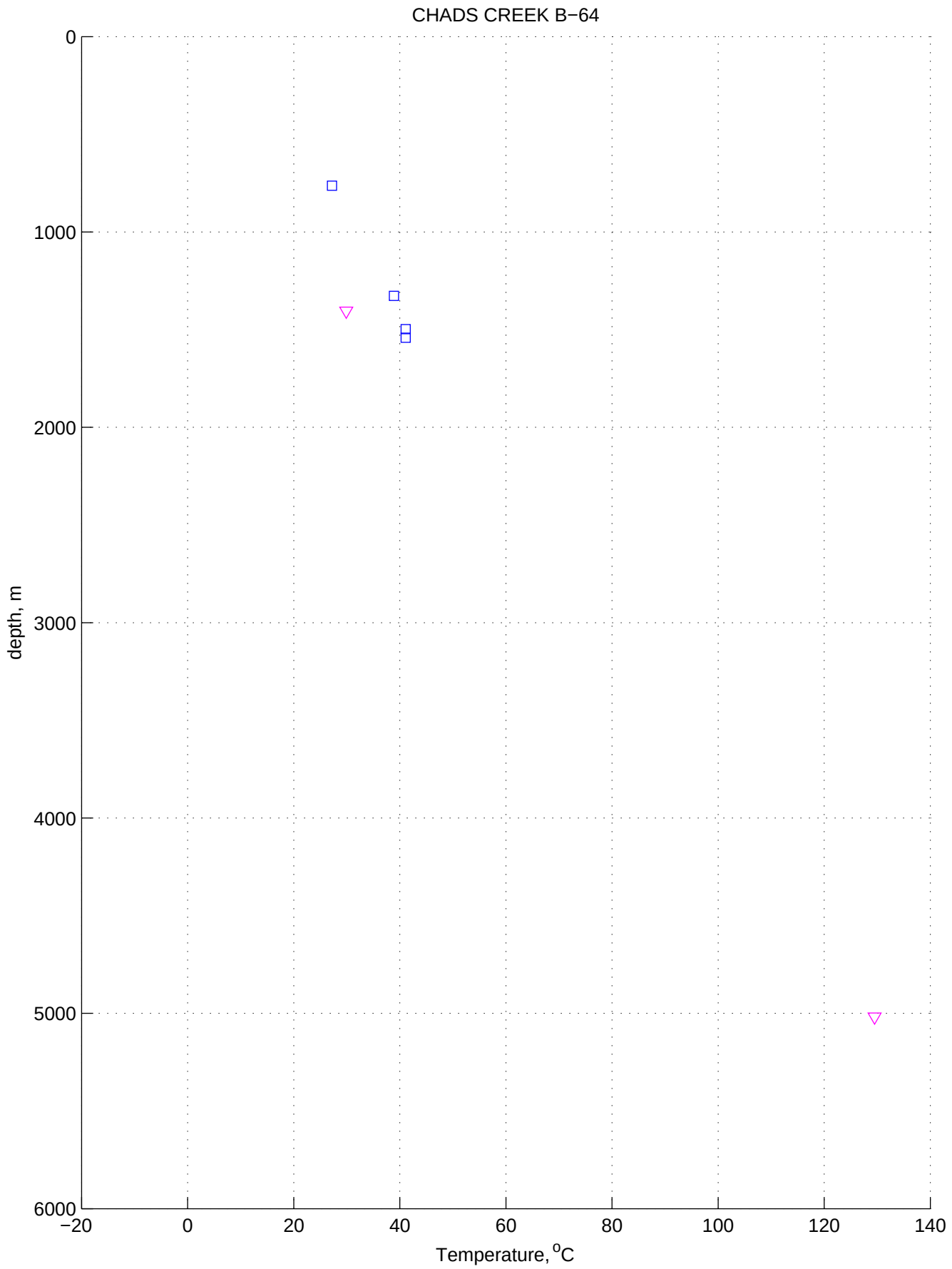

Plot 56. Temperature profile for CHADS CREEK B−64 well

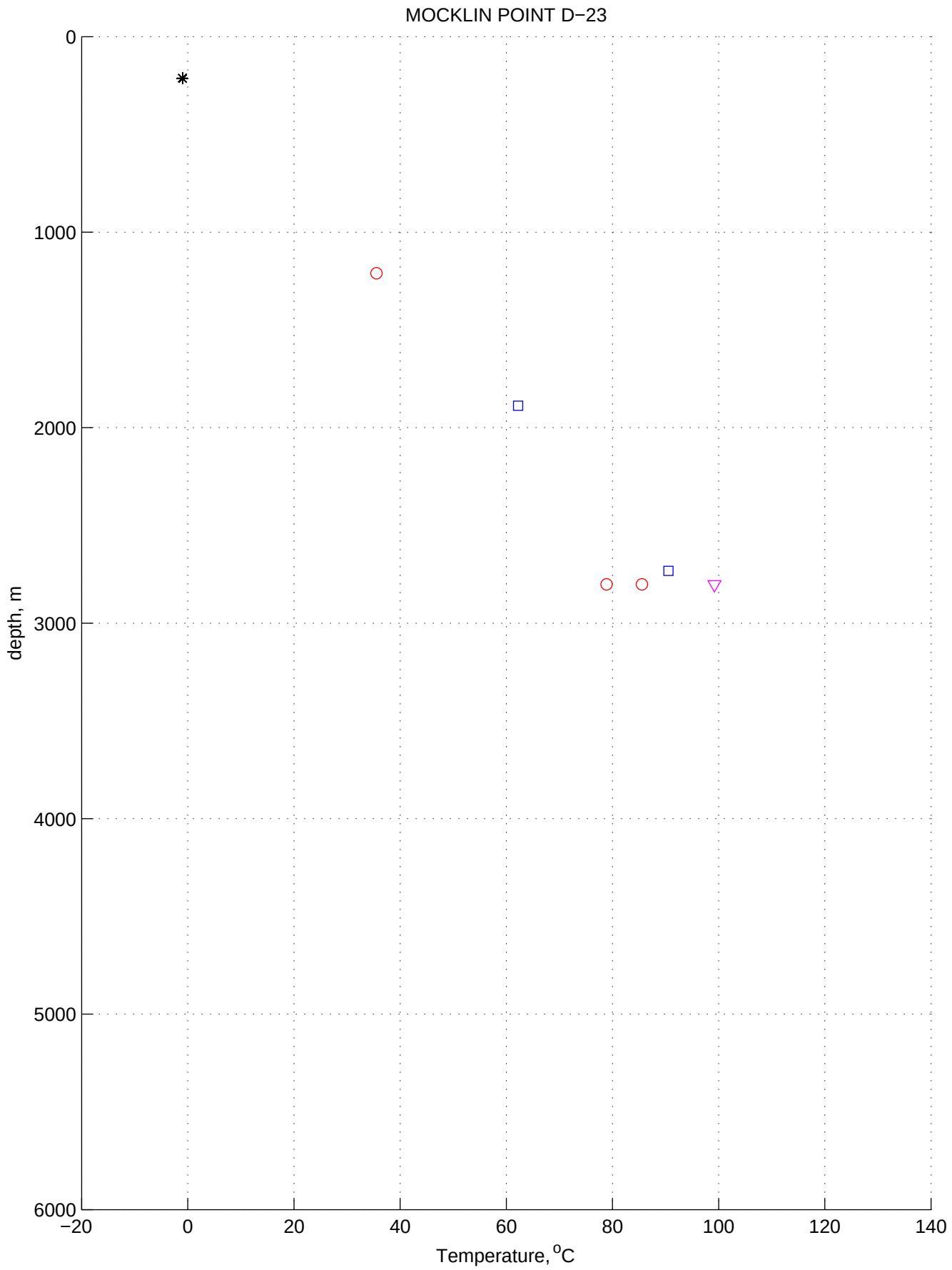

Plot 57. Temperature profile for MOCKLIN POINT D−23 well

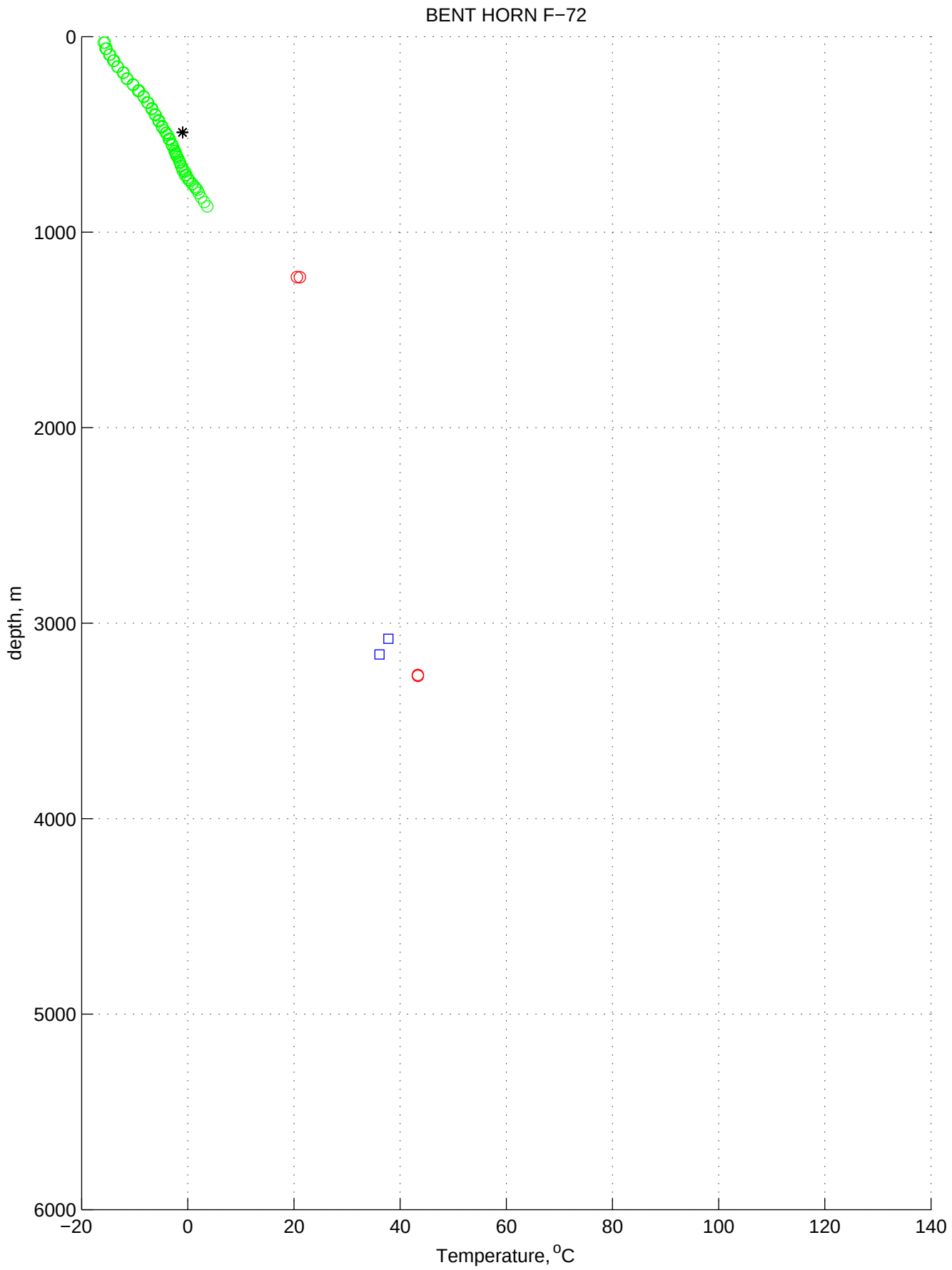

Plot 58. Temperature profile for BENT HORN F−72 well

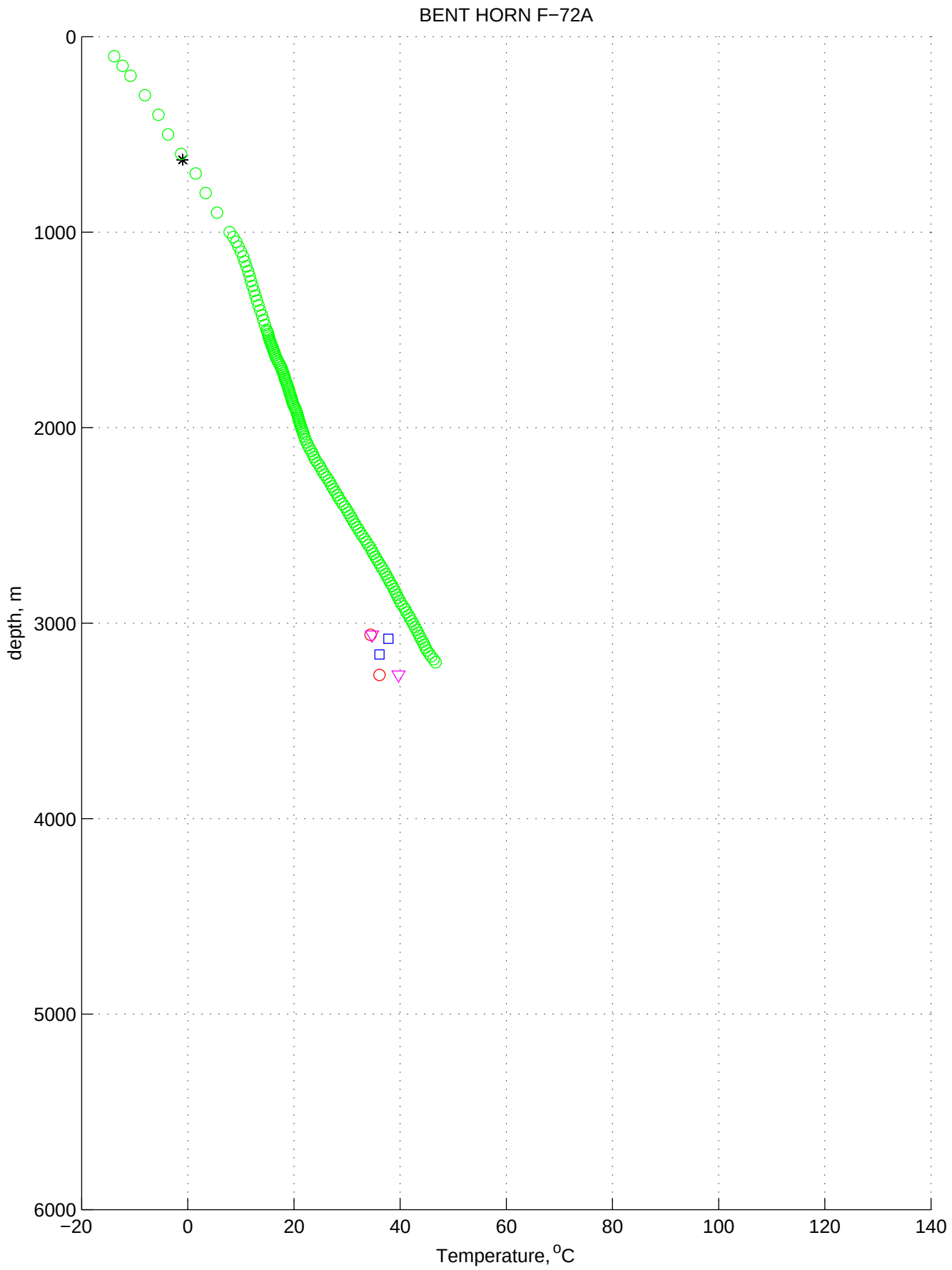

Plot 59. Temperature profile for BENT HORN F−72A well

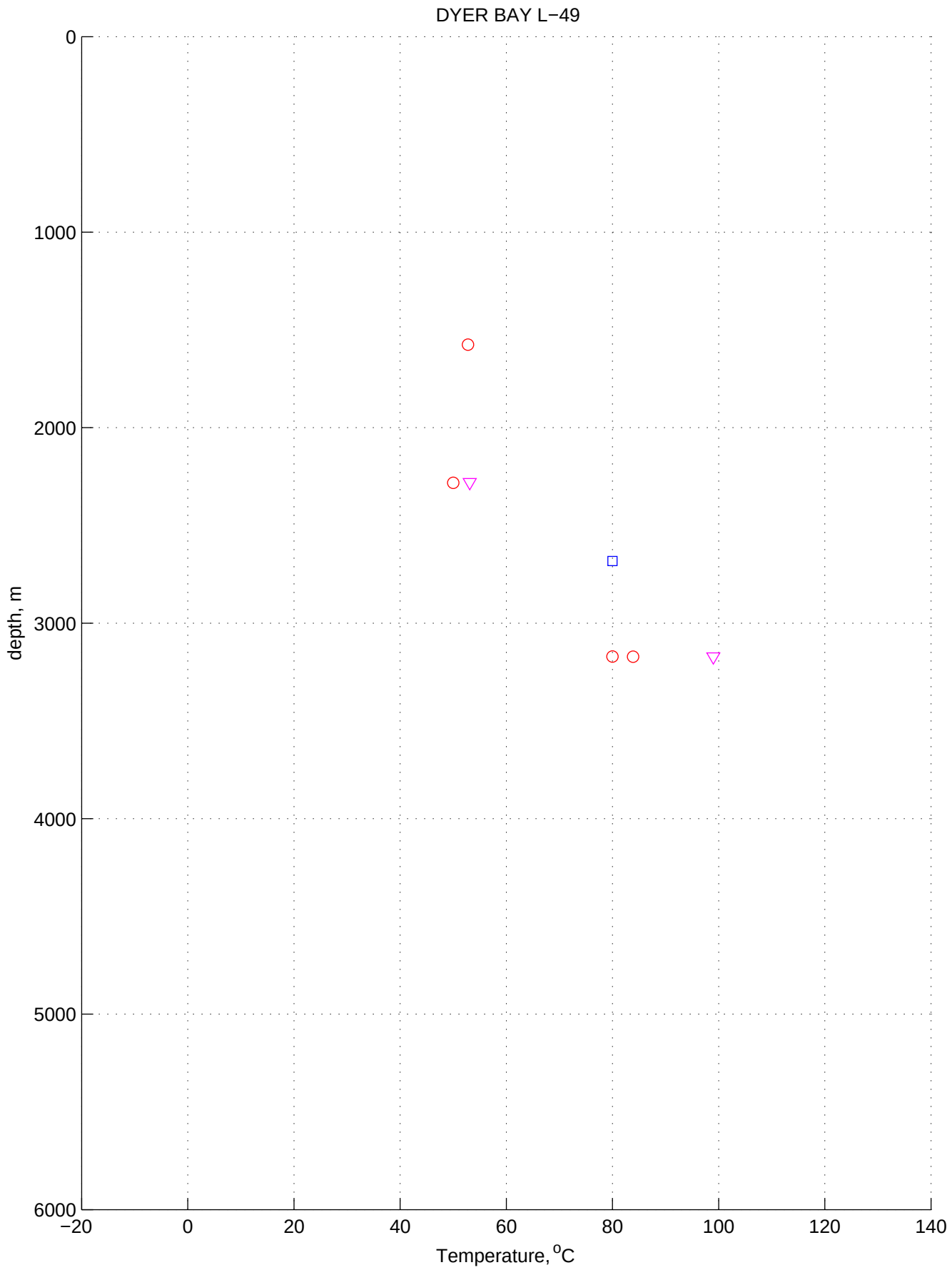

Plot 60. Temperature profile for DYER BAY L−49 well

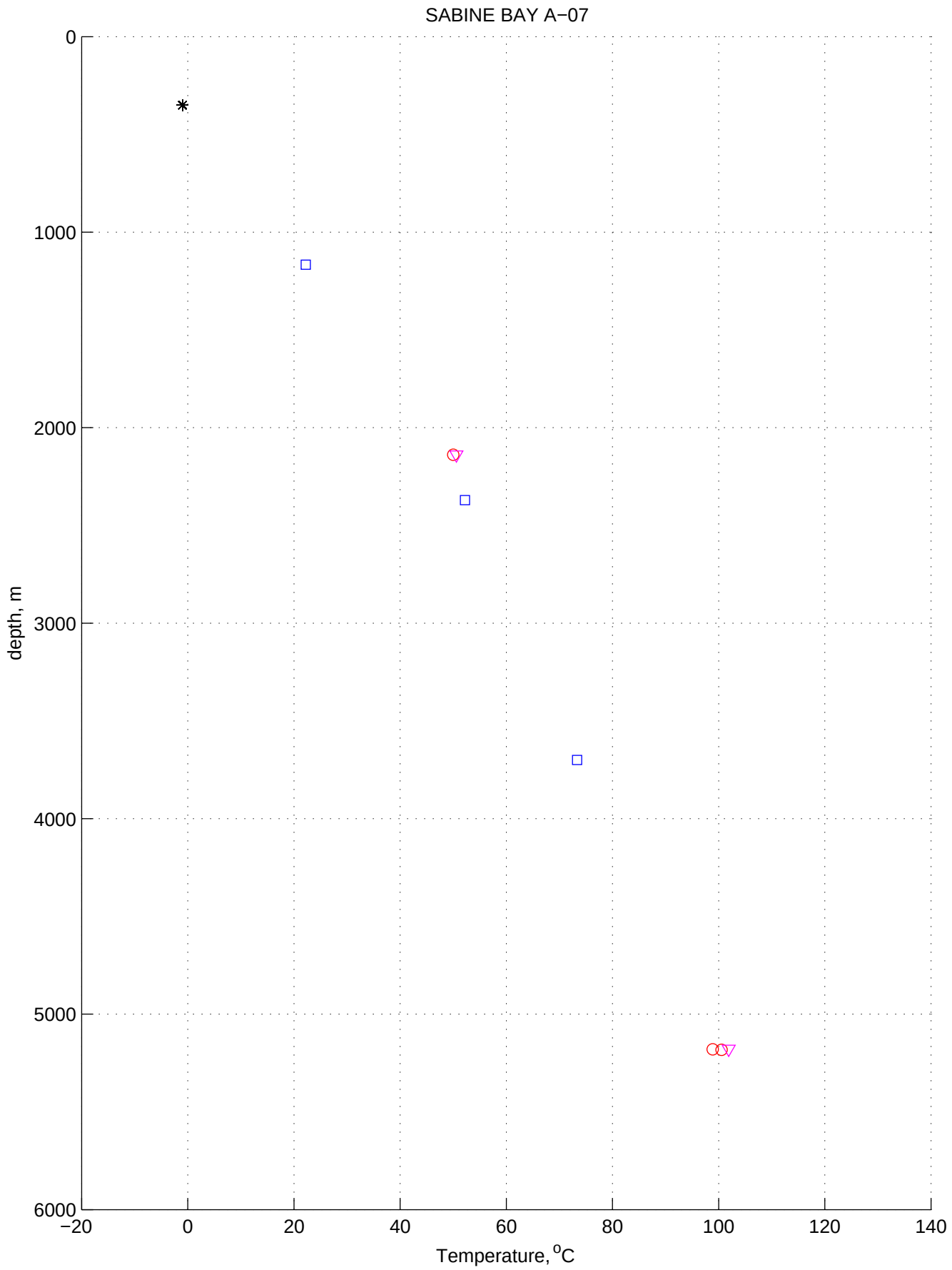

Plot 61. Temperature profile for SABINE BAY A−07 well

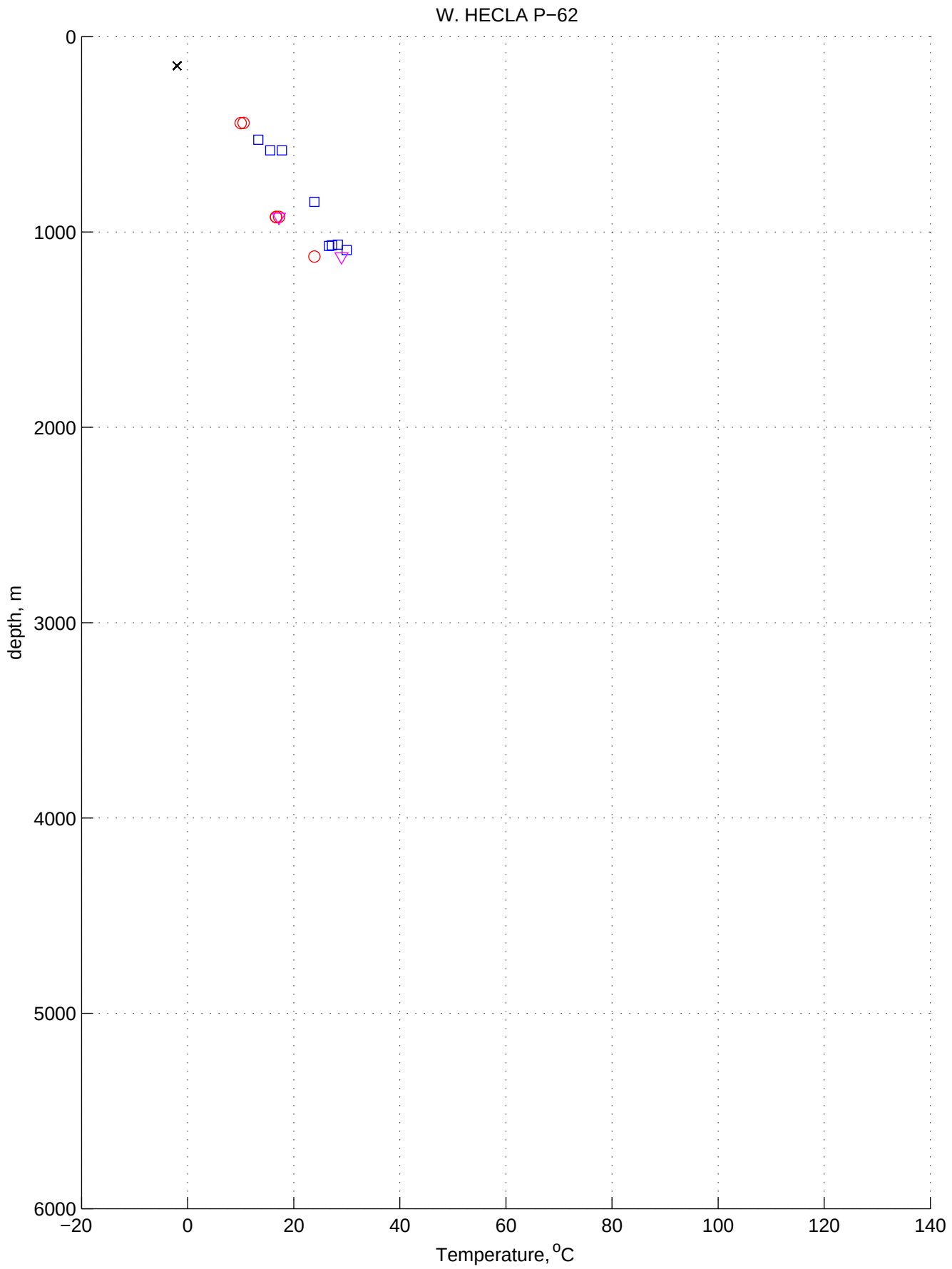

Plot 62. Temperature profile for W. HECLA P−62 well

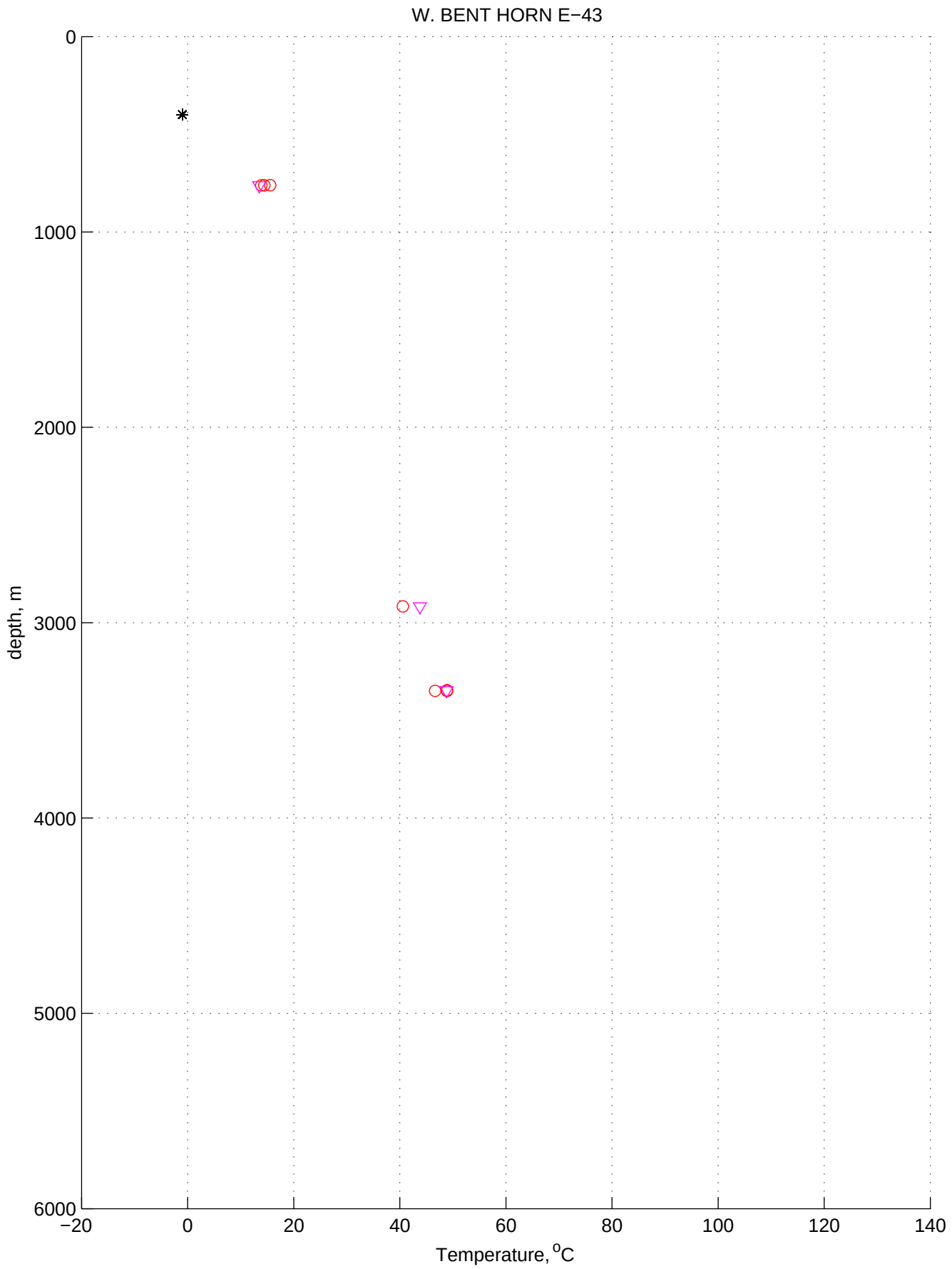

Plot 63. Temperature profile for W. BENT HORN E−43 well

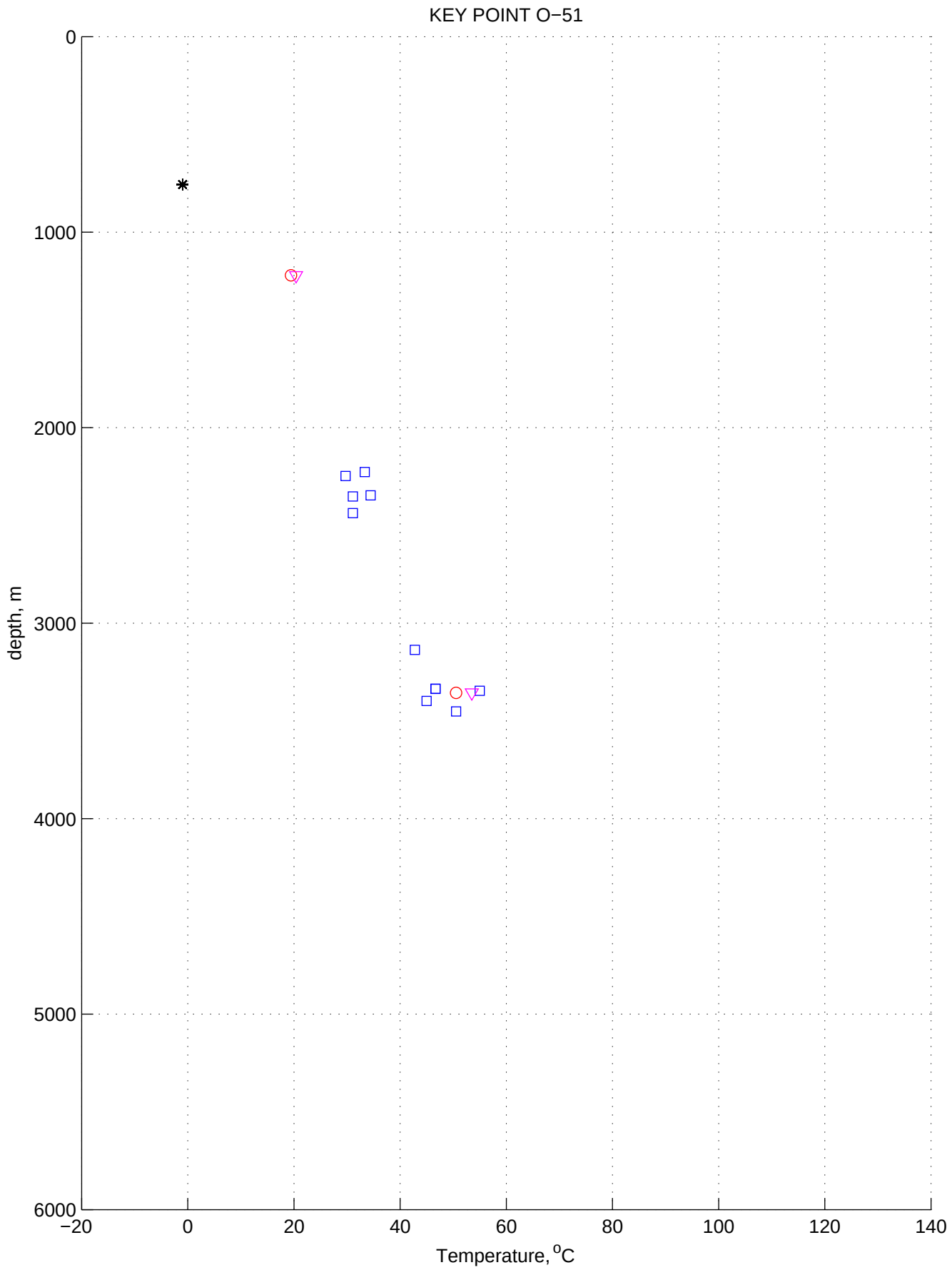

Plot 64. Temperature profile for KEY POINT O−51 well

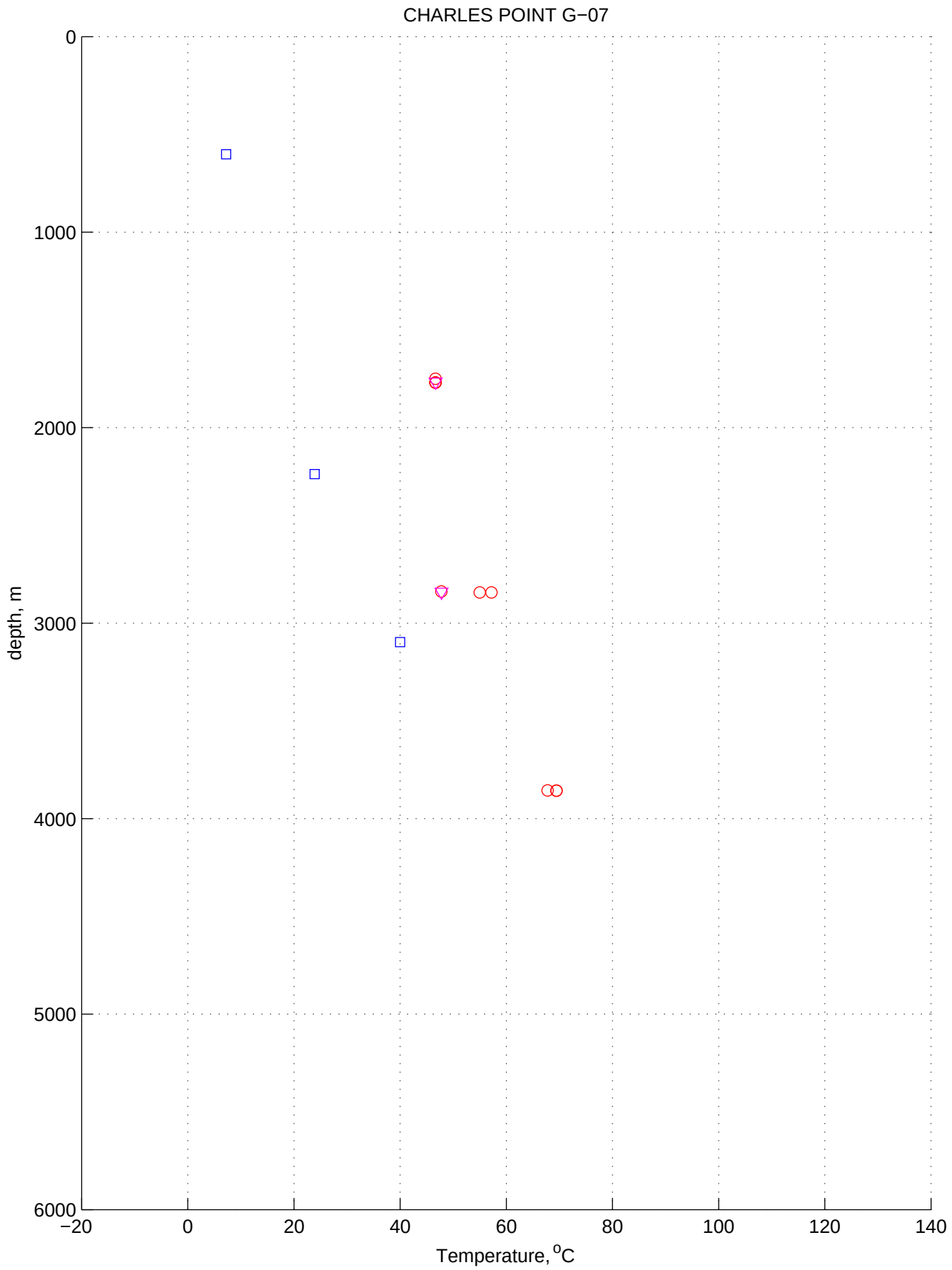

Plot 65. Temperature profile for CHARLES POINT G−07 well

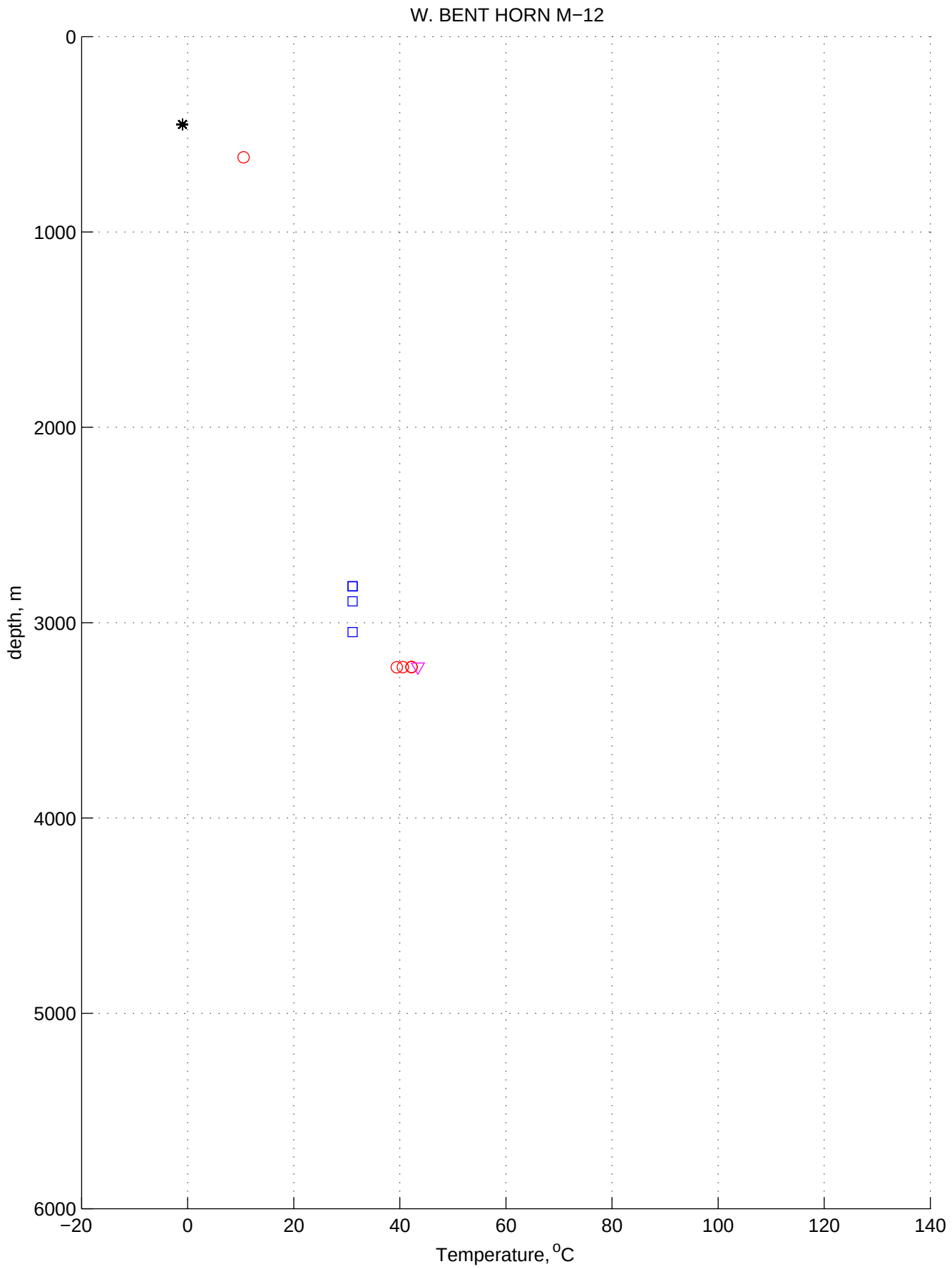

Plot 66. Temperature profile for W. BENT HORN M−12 well

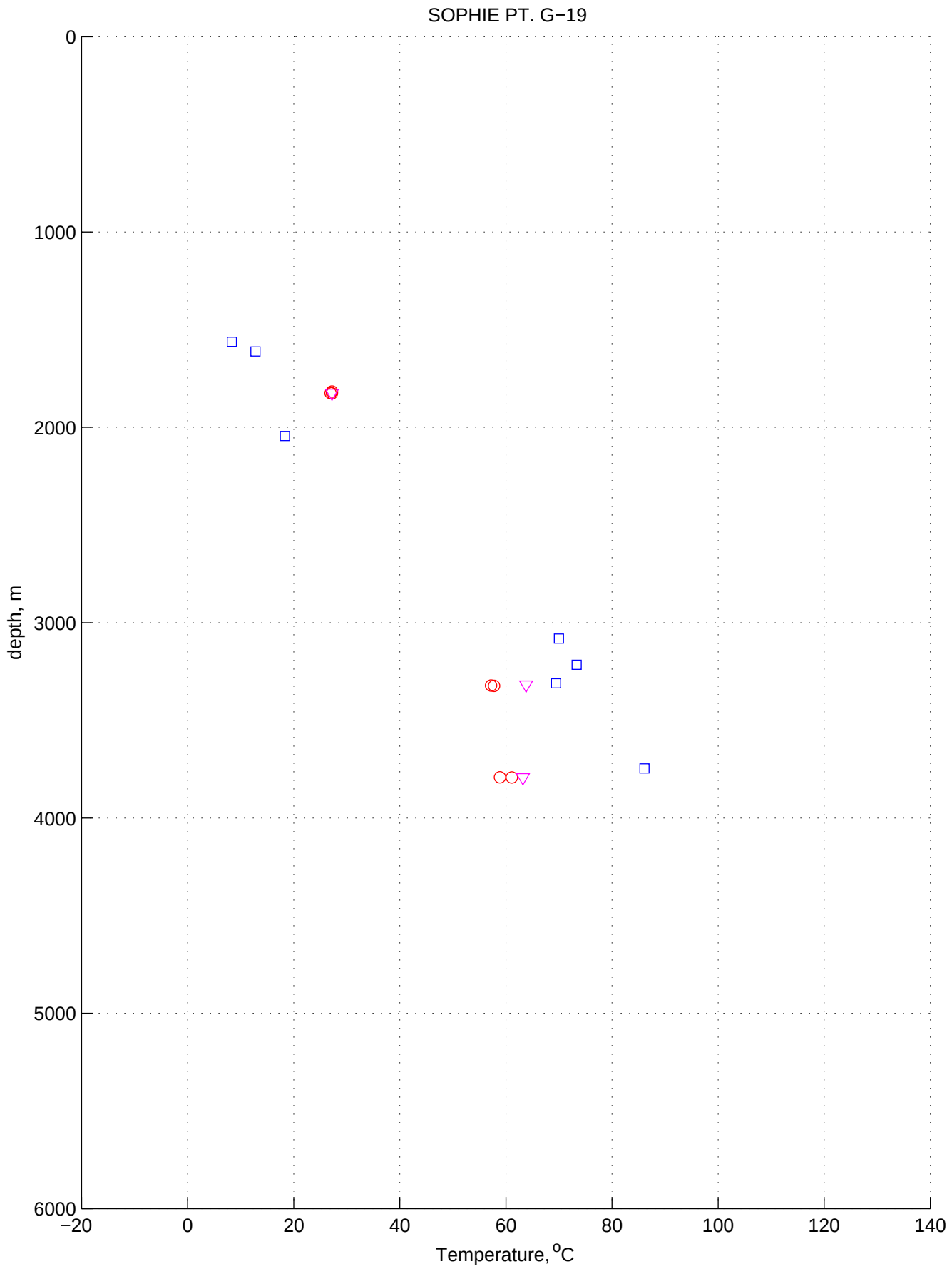

Plot 67. Temperature profile for SOPHIE PT. G−19 well

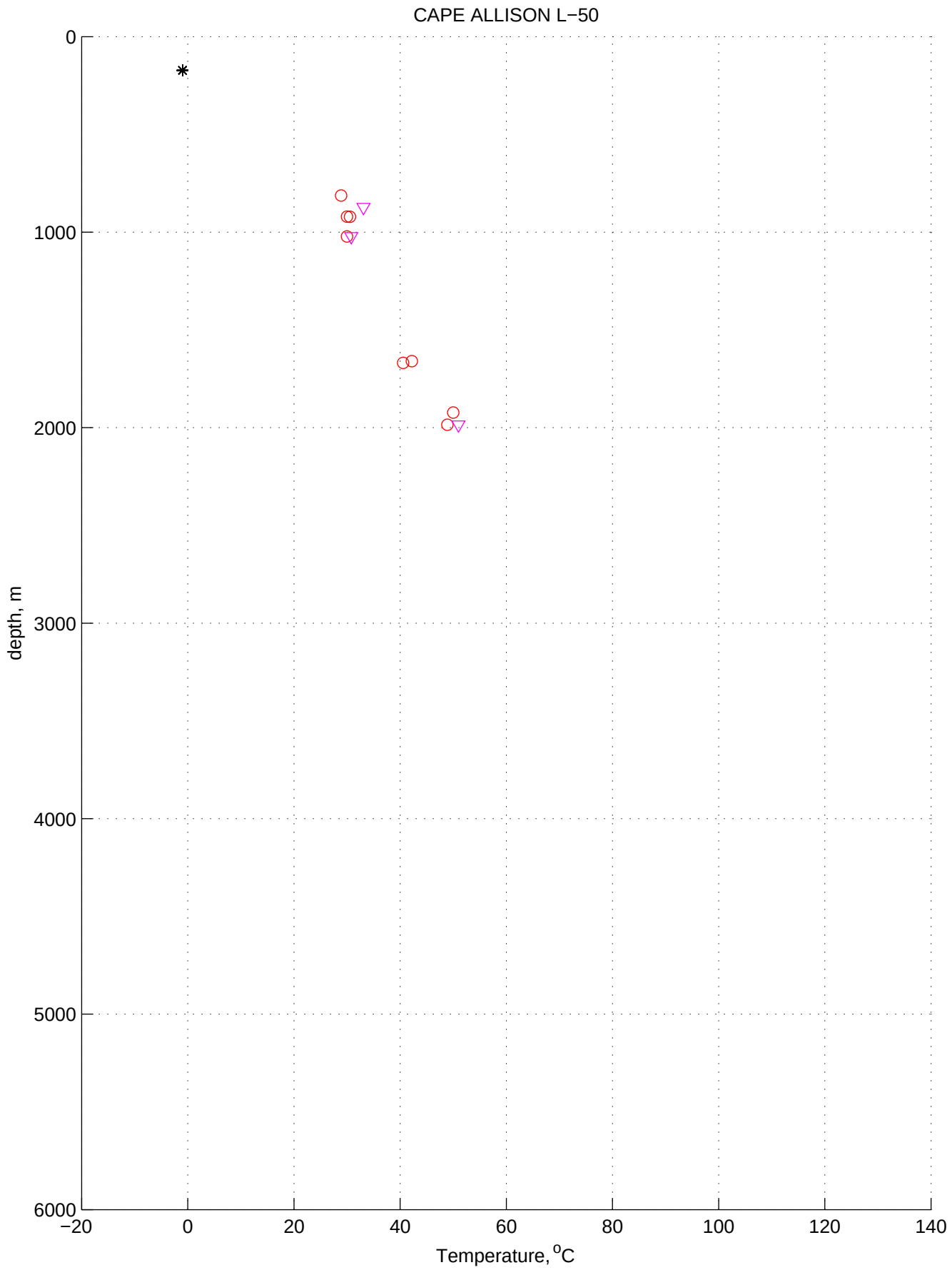

Plot 68. Temperature profile for CAPE ALLISON L−50 well

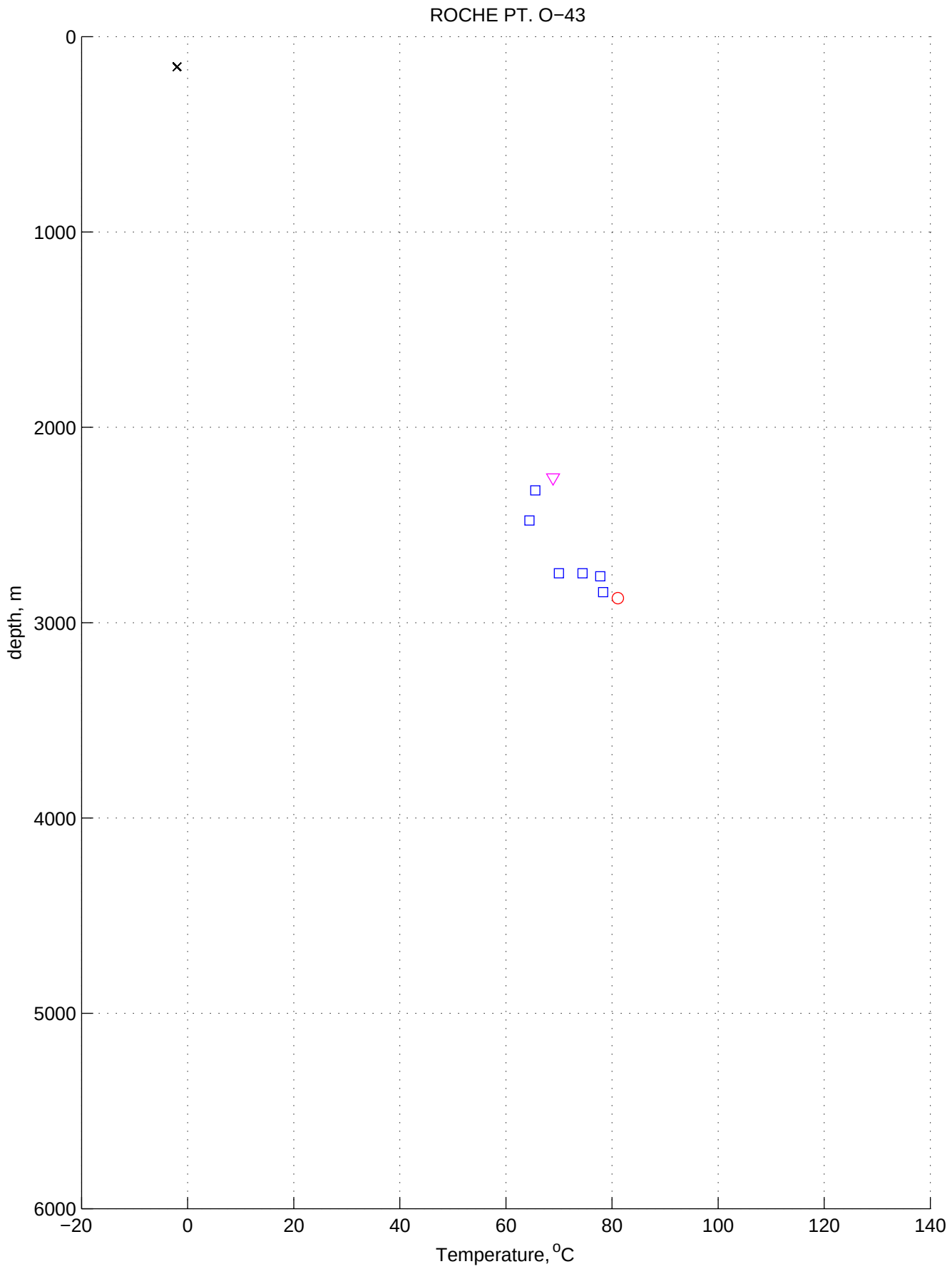

Plot 69. Temperature profile for ROCHE PT. O−43 well

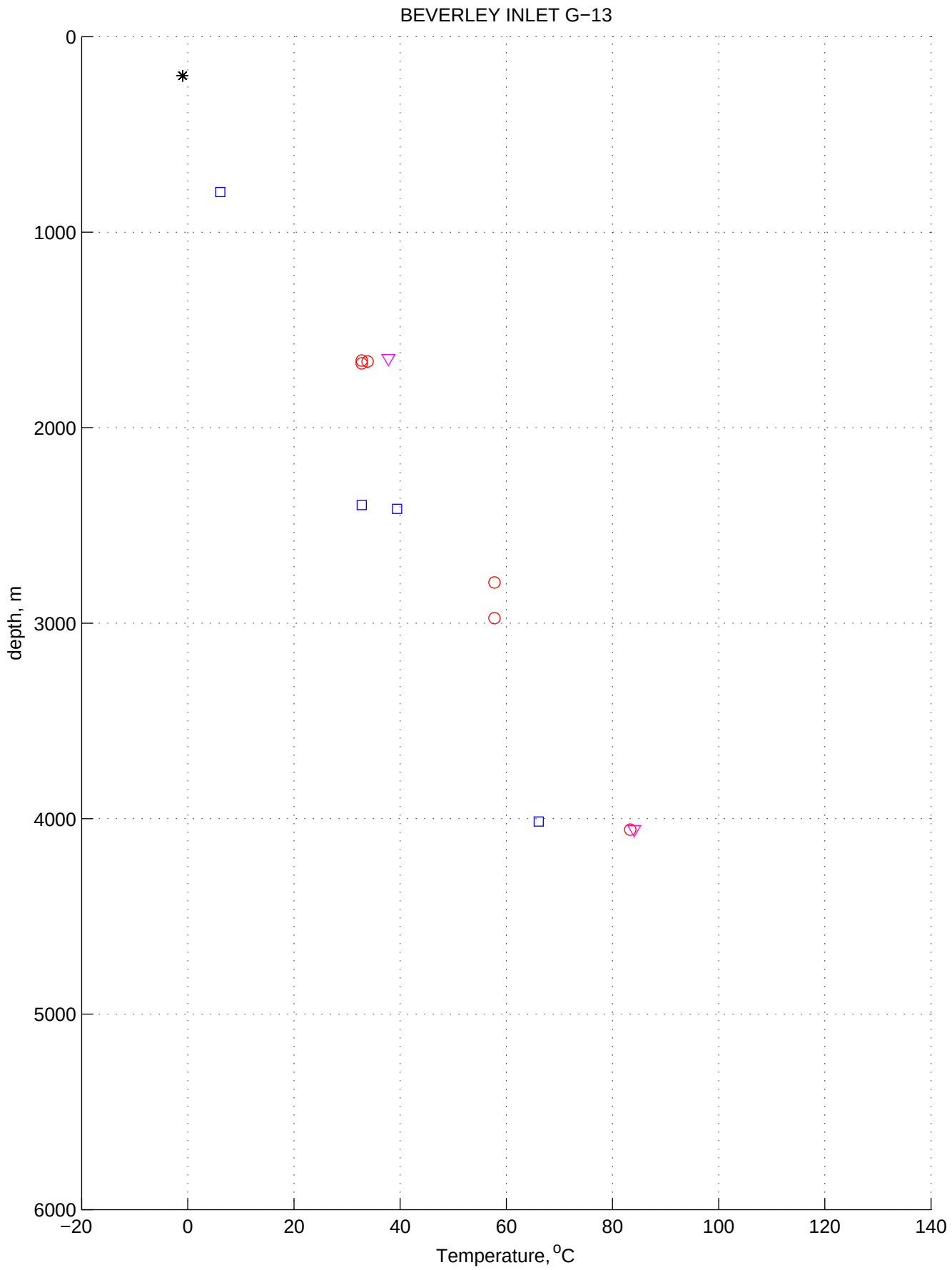

Plot 70. Temperature profile for BEVERLEY INLET G−13 well

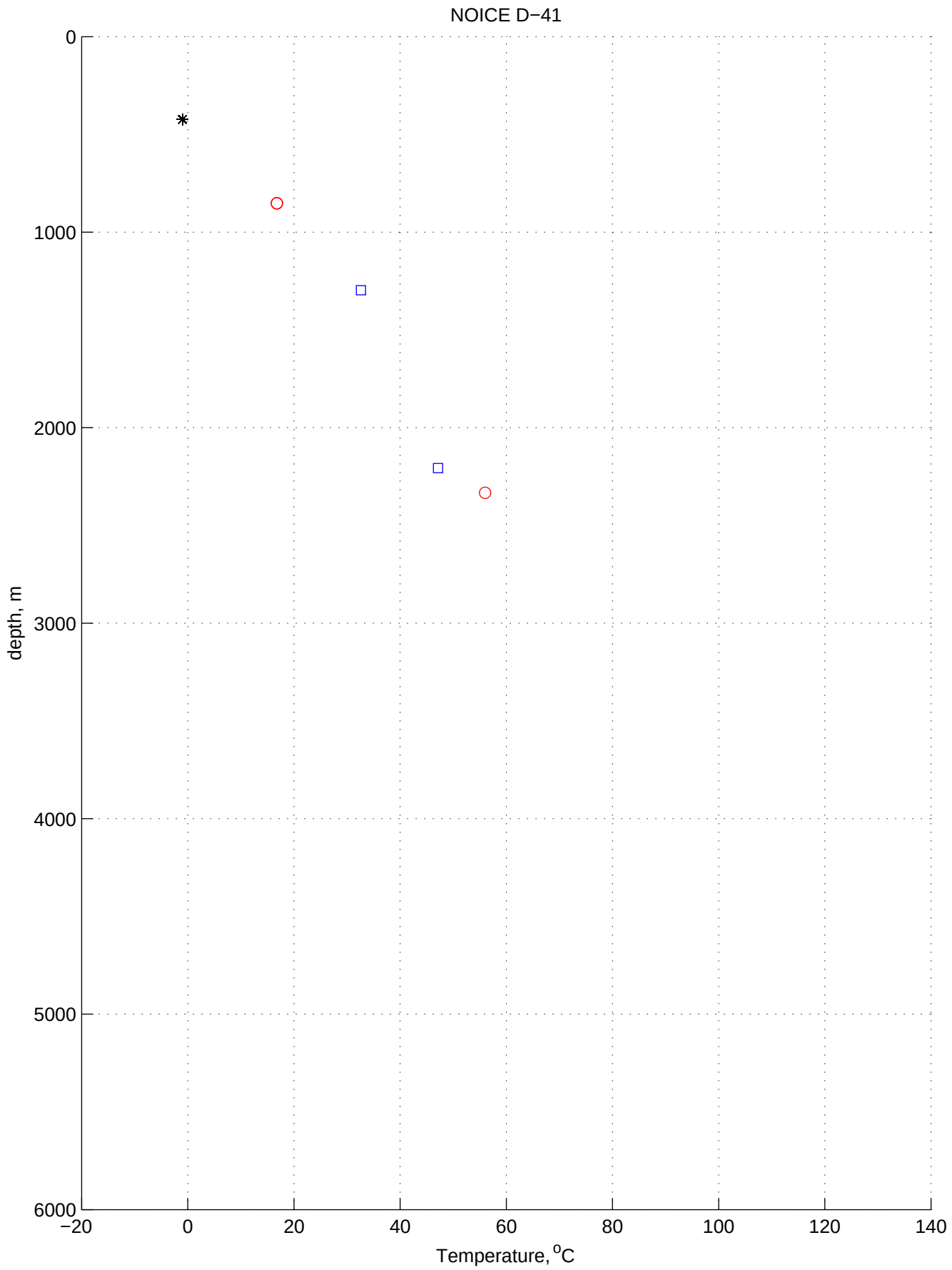

Plot 71. Temperature profile for NOICE D−41 well

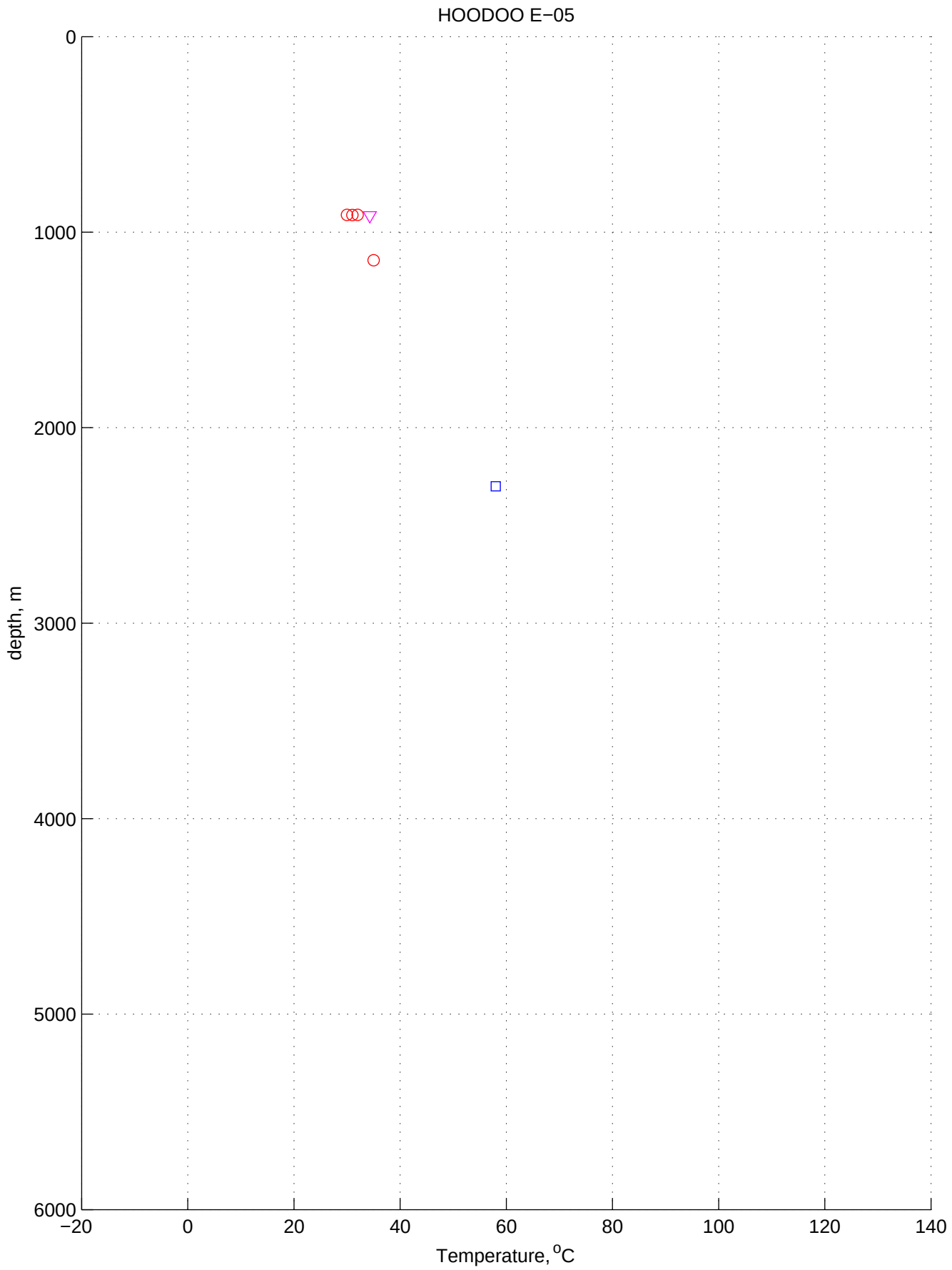

Plot 72. Temperature profile for HOODOO E−05 well

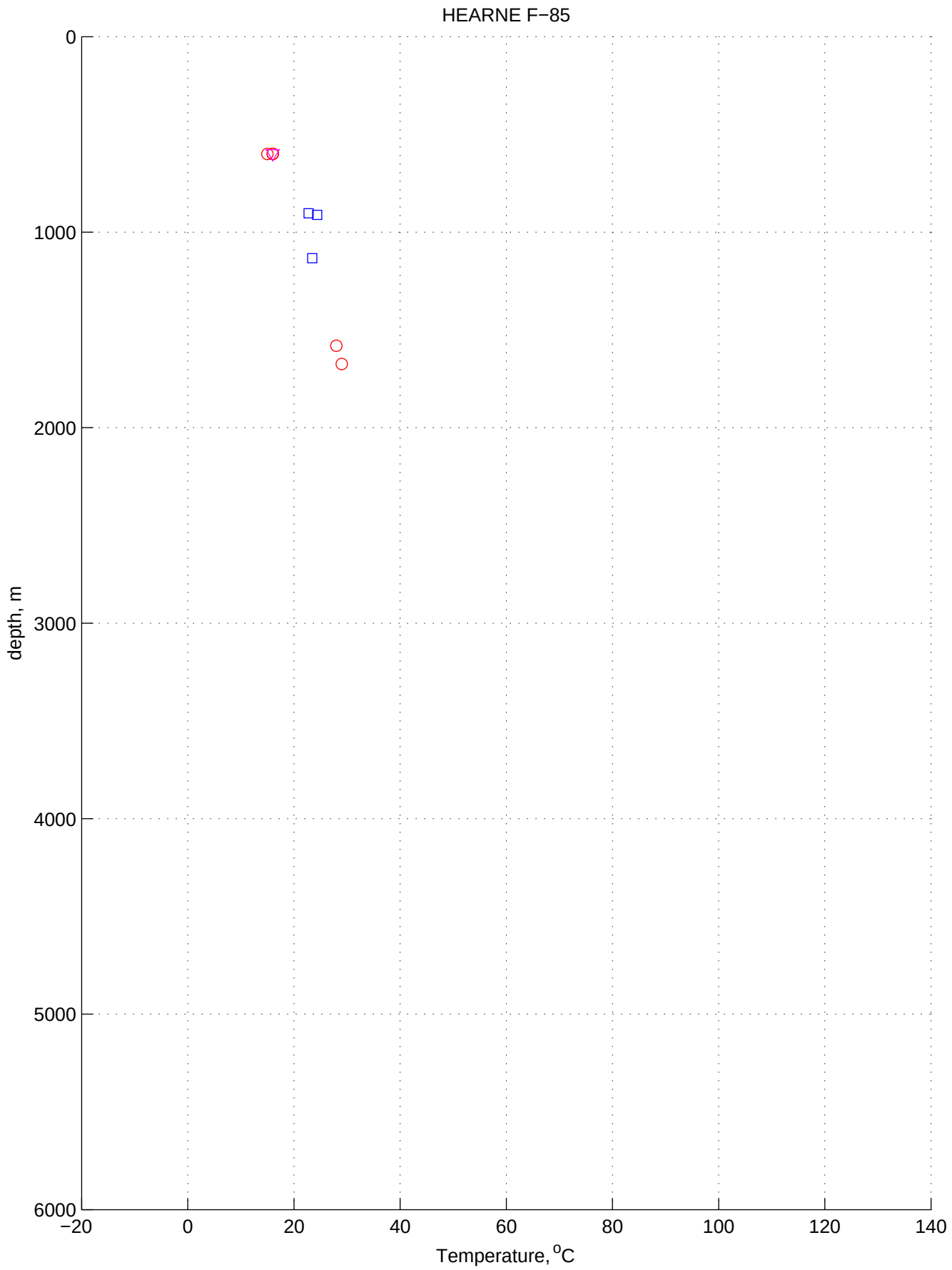

Plot 73. Temperature profile for HEARNE F−85 well

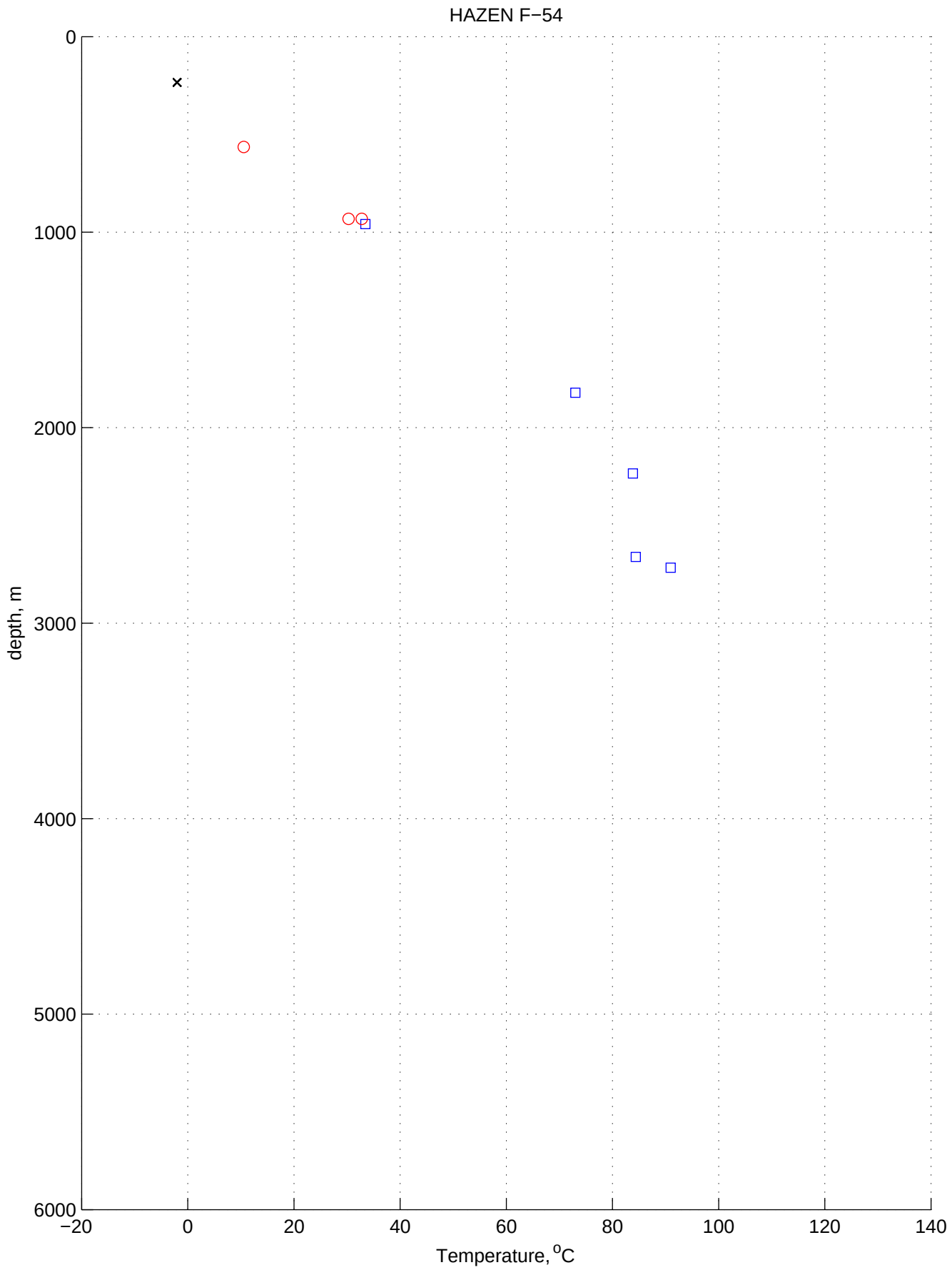

Plot 74. Temperature profile for HAZEN F−54 well

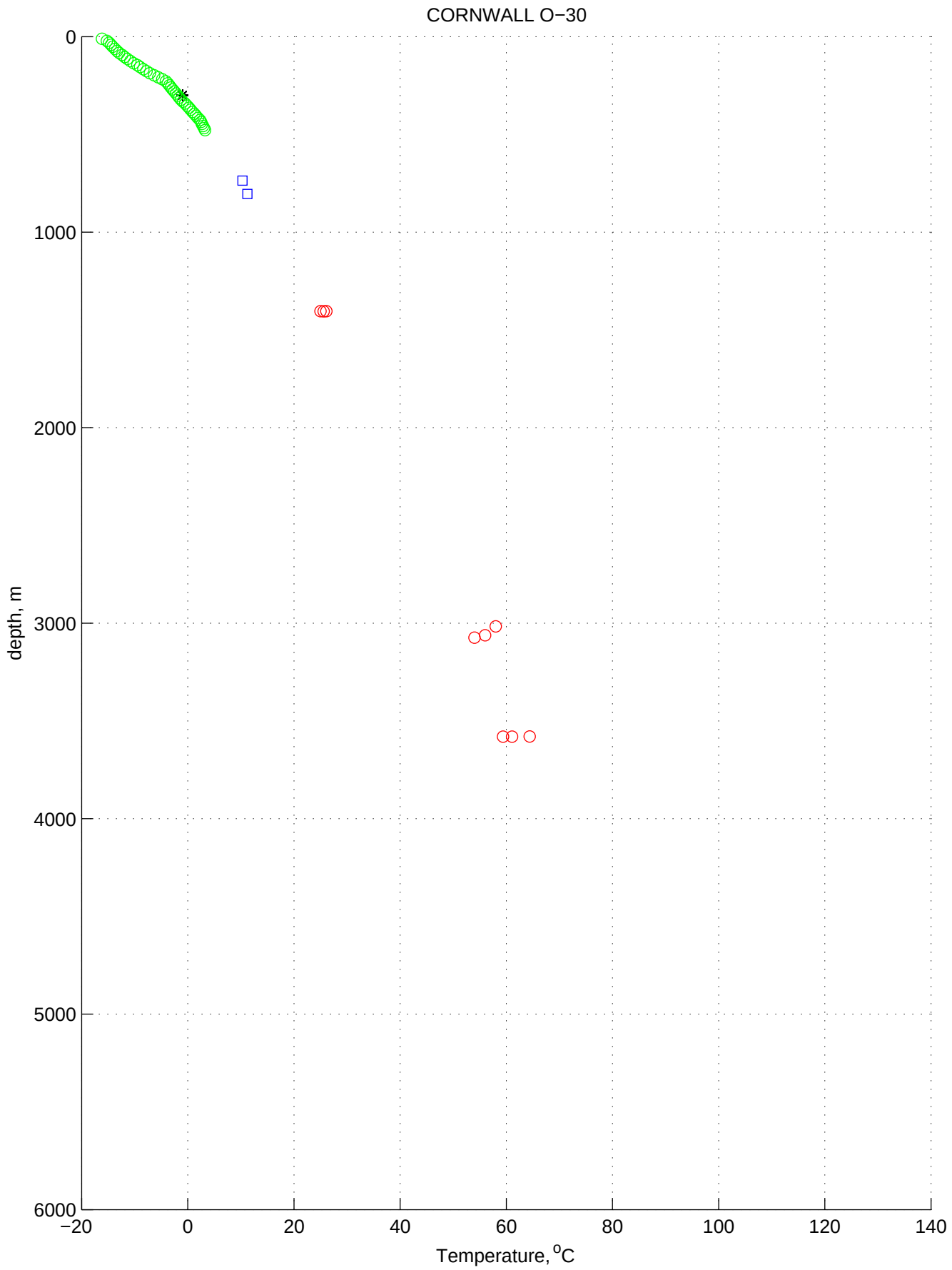

Plot 75. Temperature profile for CORNWALL O−30 well

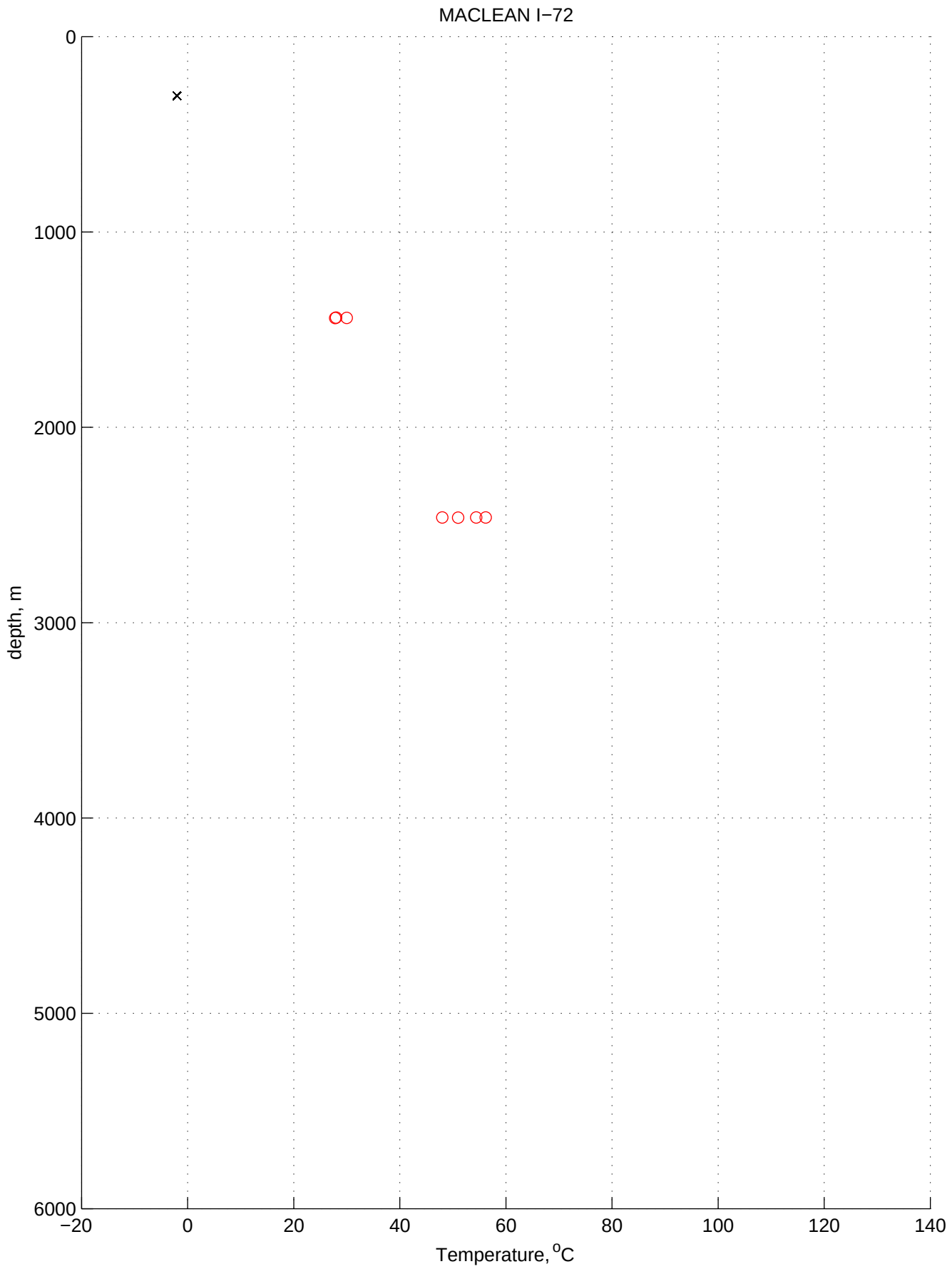

Plot 76. Temperature profile for MACLEAN I−72 well

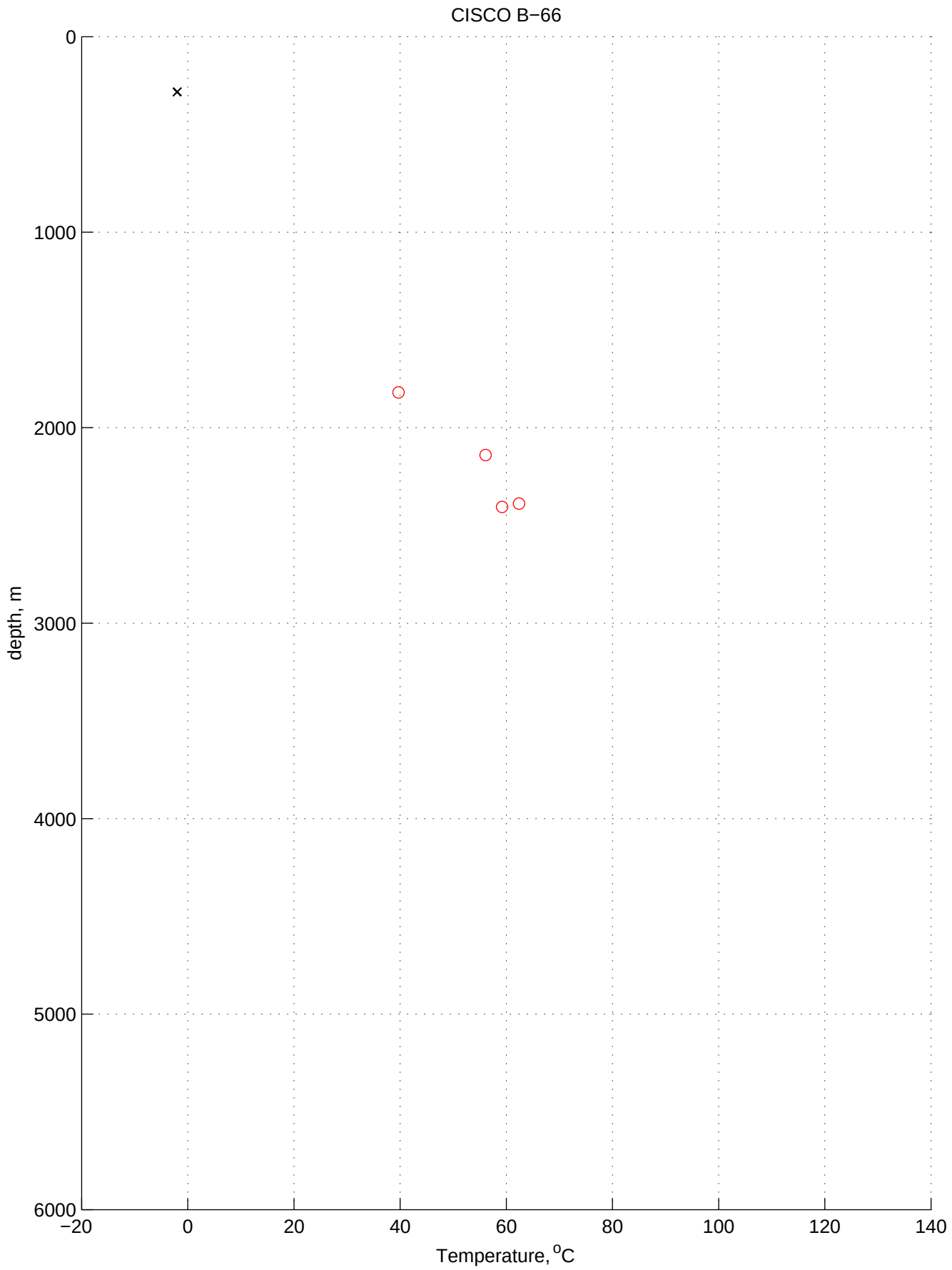

Plot 77. Temperature profile for CISCO B−66 well

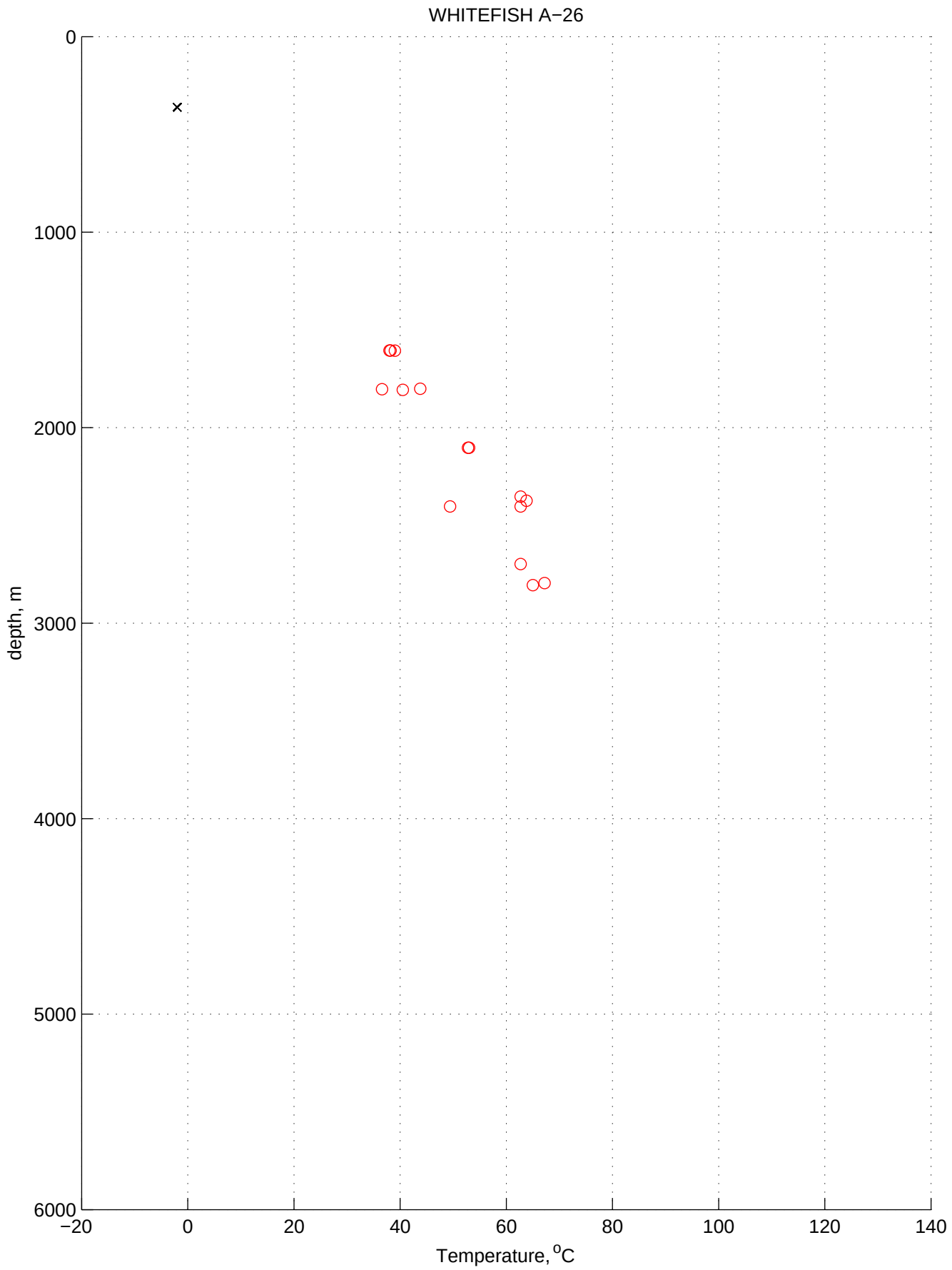

Plot 78. Temperature profile for WHITEFISH A−26 well

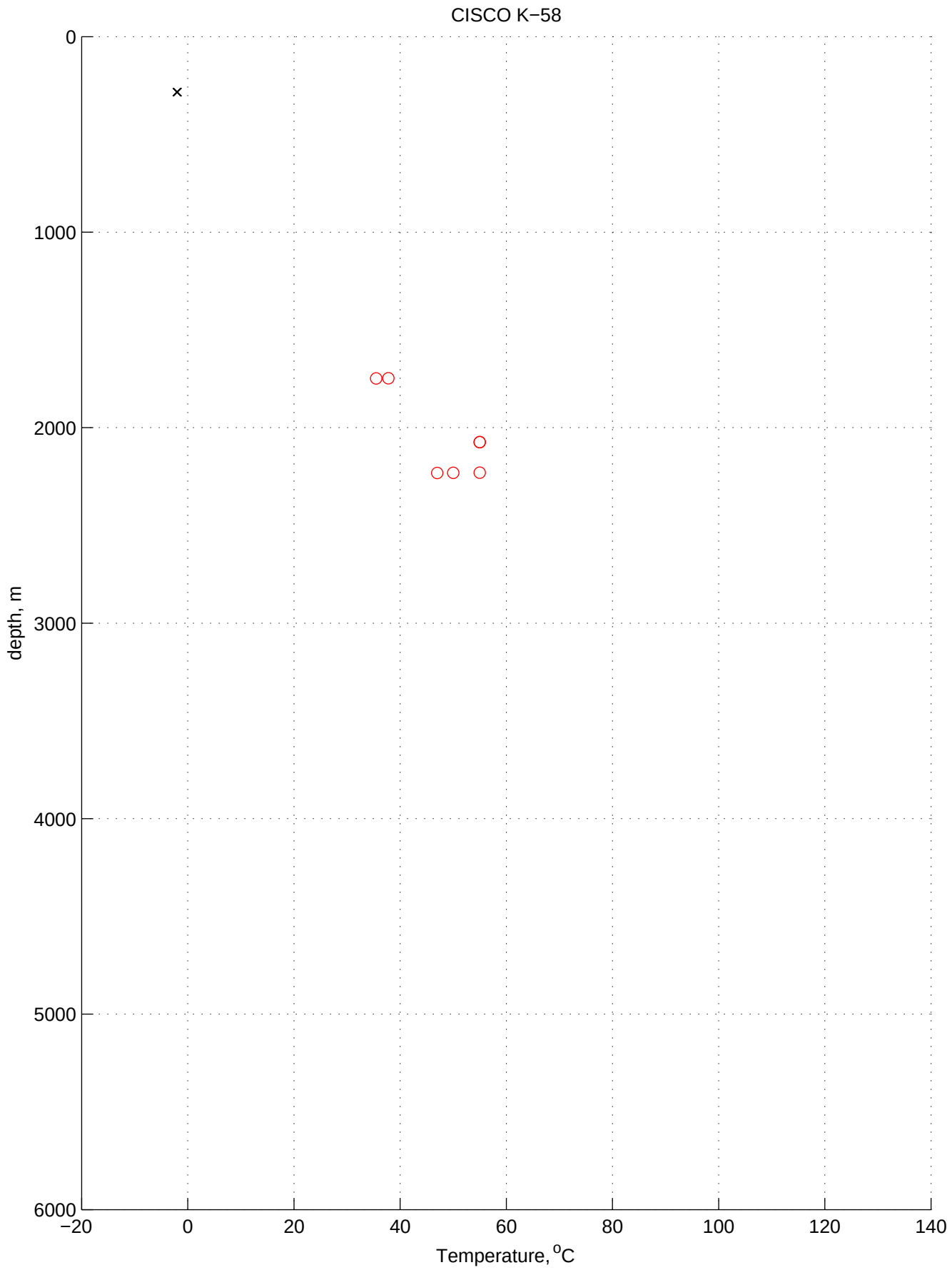

Plot 79. Temperature profile for CISCO K−58 well

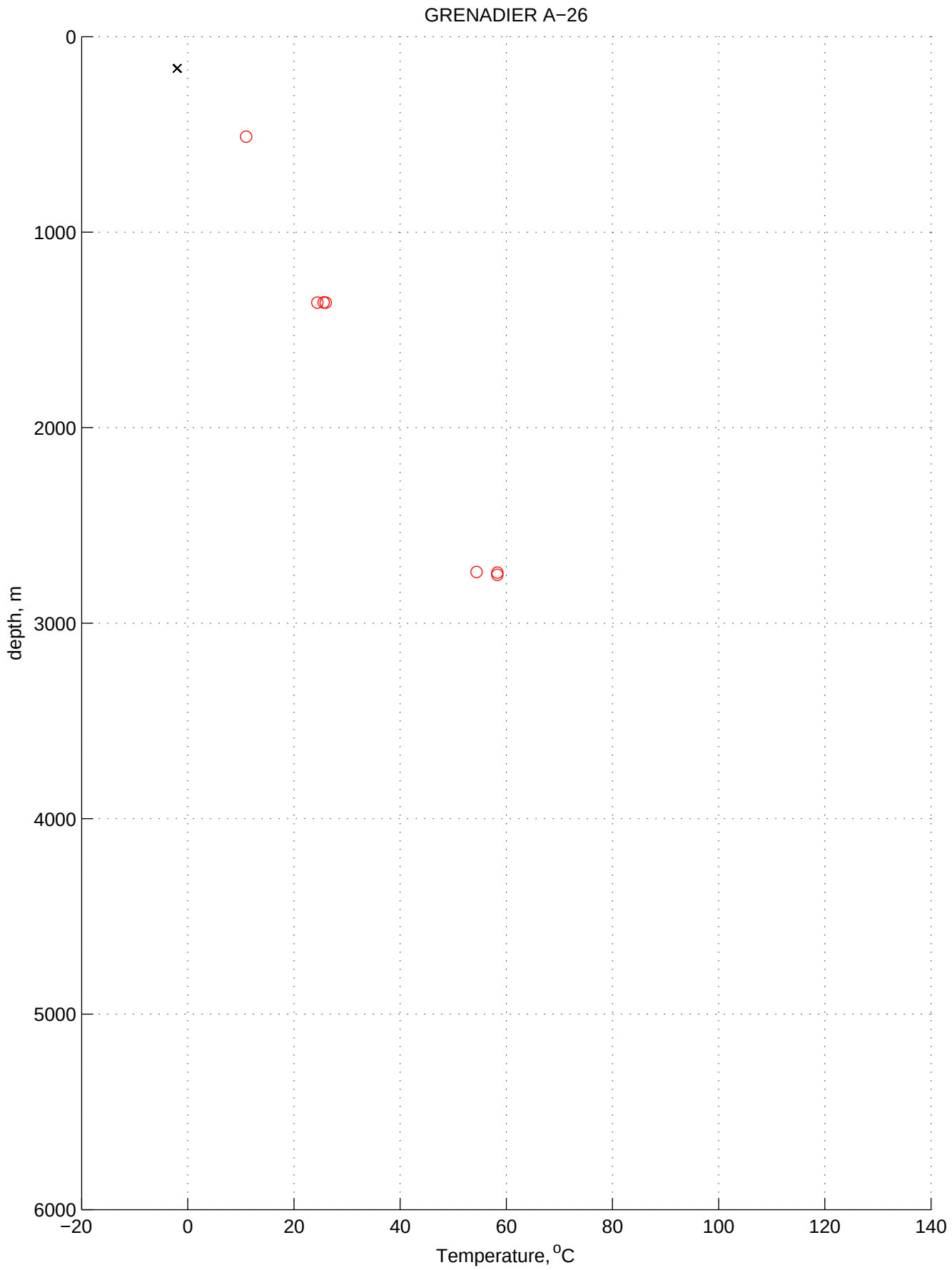

Plot 80. Temperature profile for GRENADIER A−26 well

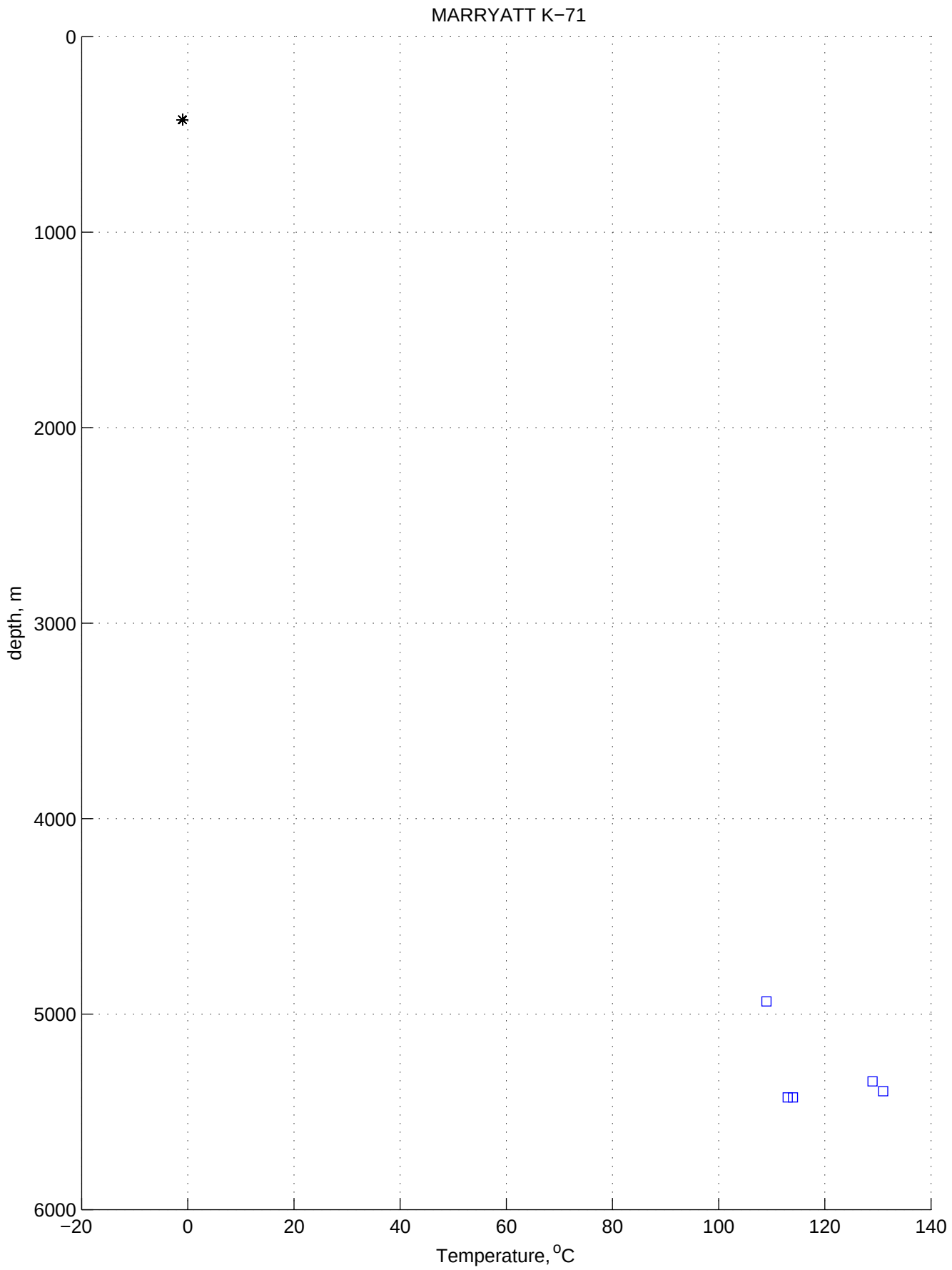

Plot 81. Temperature profile for MARRYATT K−71 well

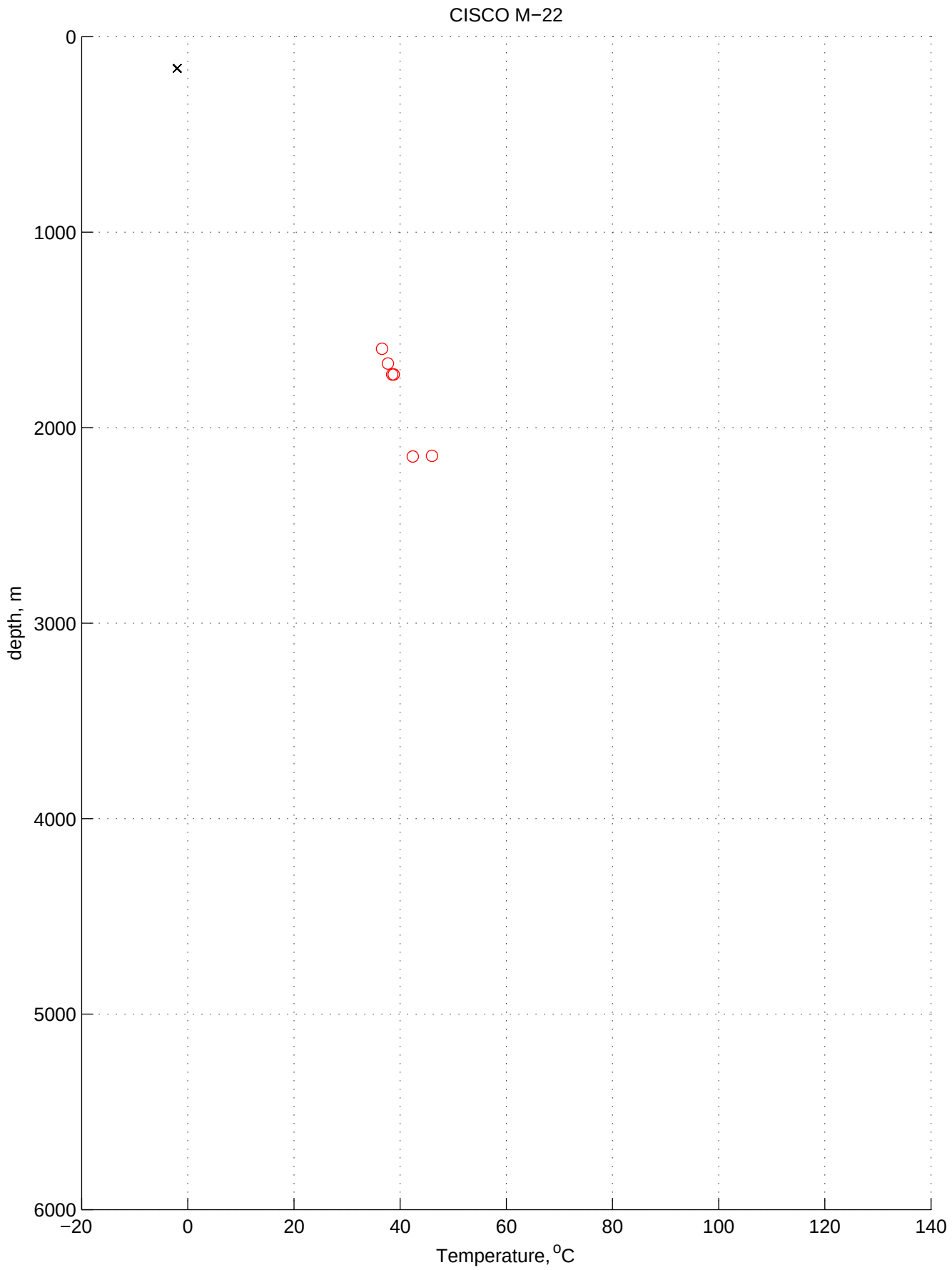

Plot 82. Temperature profile for CISCO M−22 well

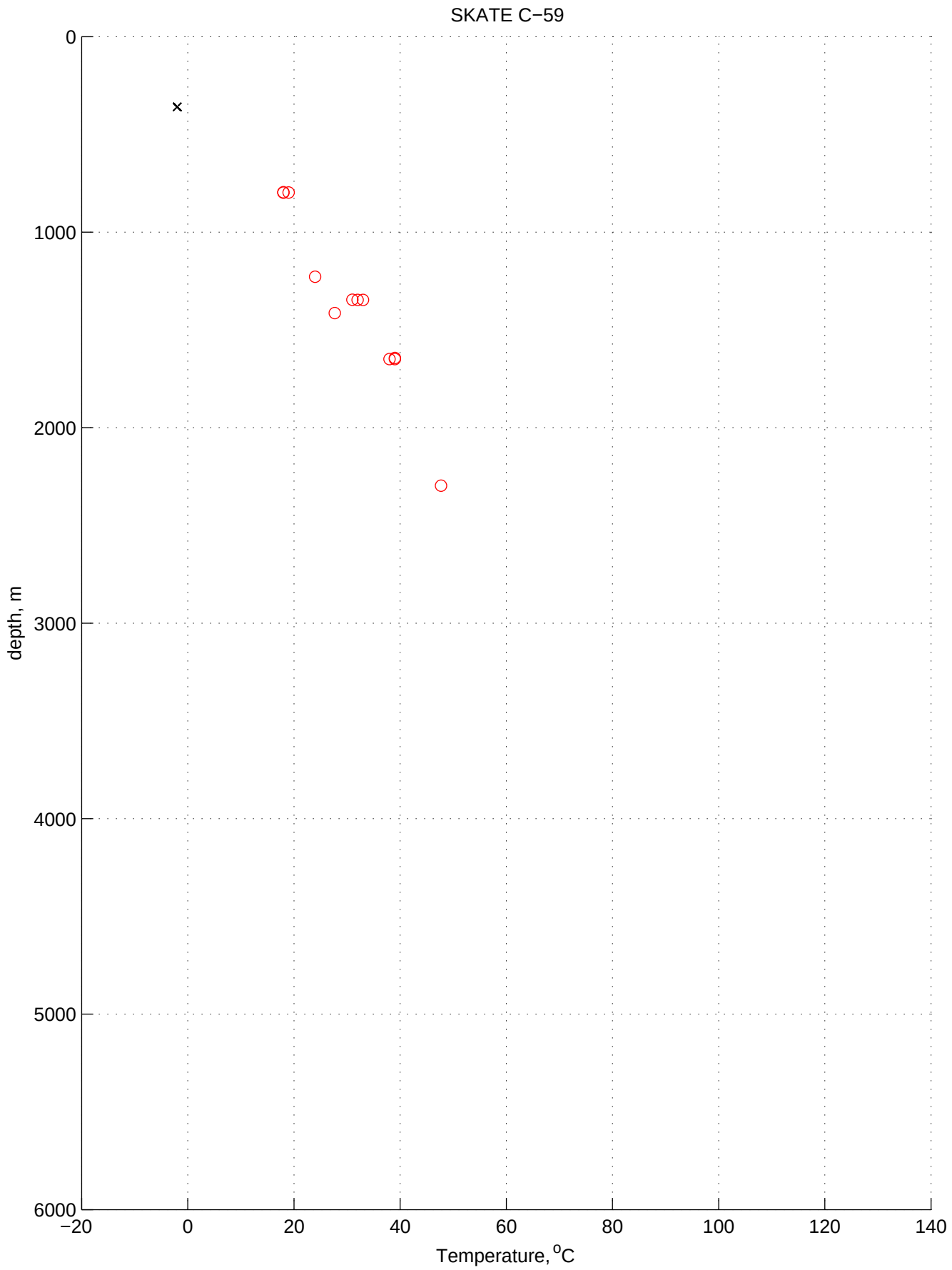

Plot 83. Temperature profile for SKATE C−59 well

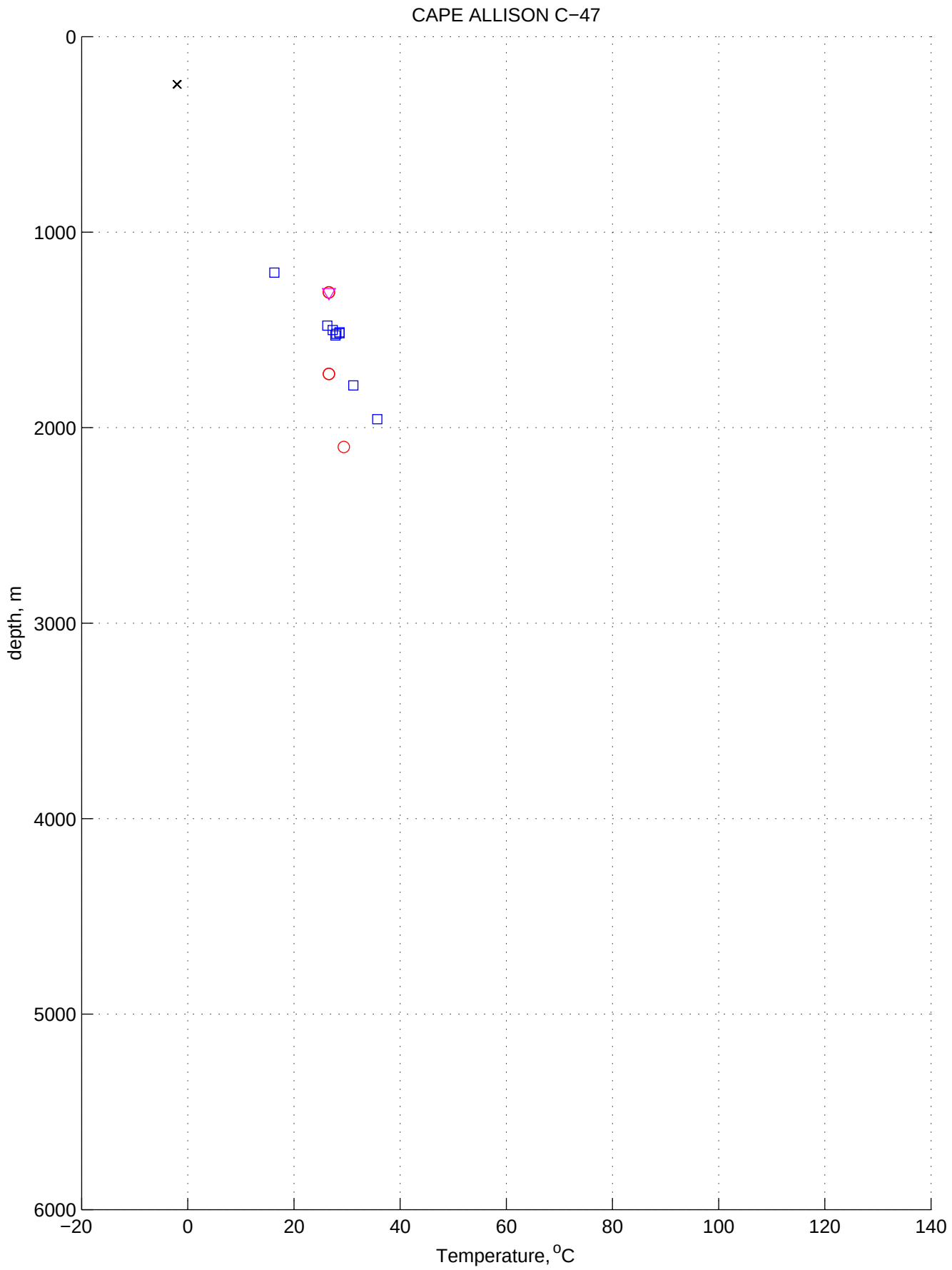

Plot 84. Temperature profile for CAPE ALLISON C−47 well

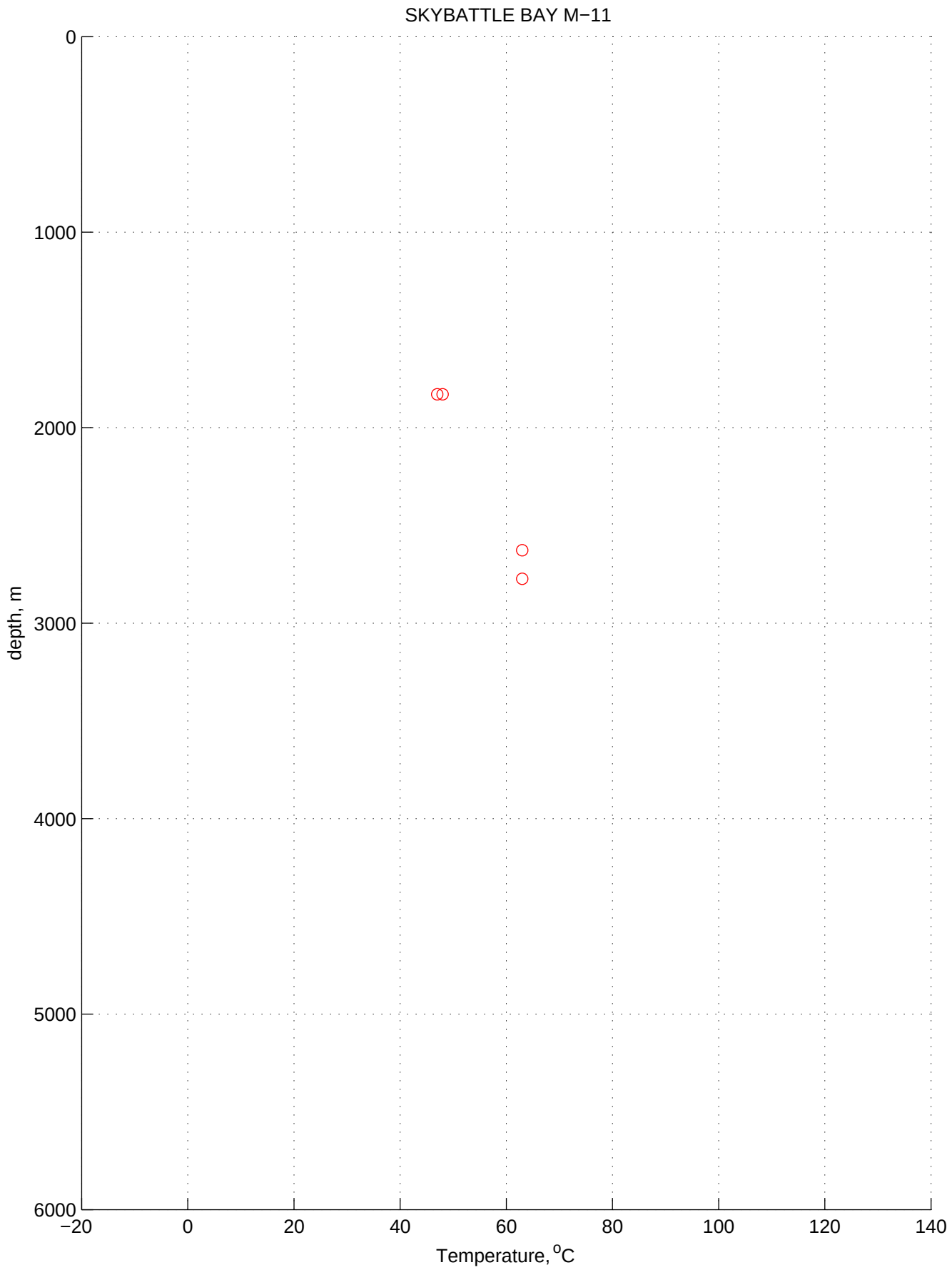

Plot 85. Temperature profile for SKYBATTLE BAY M−11 well

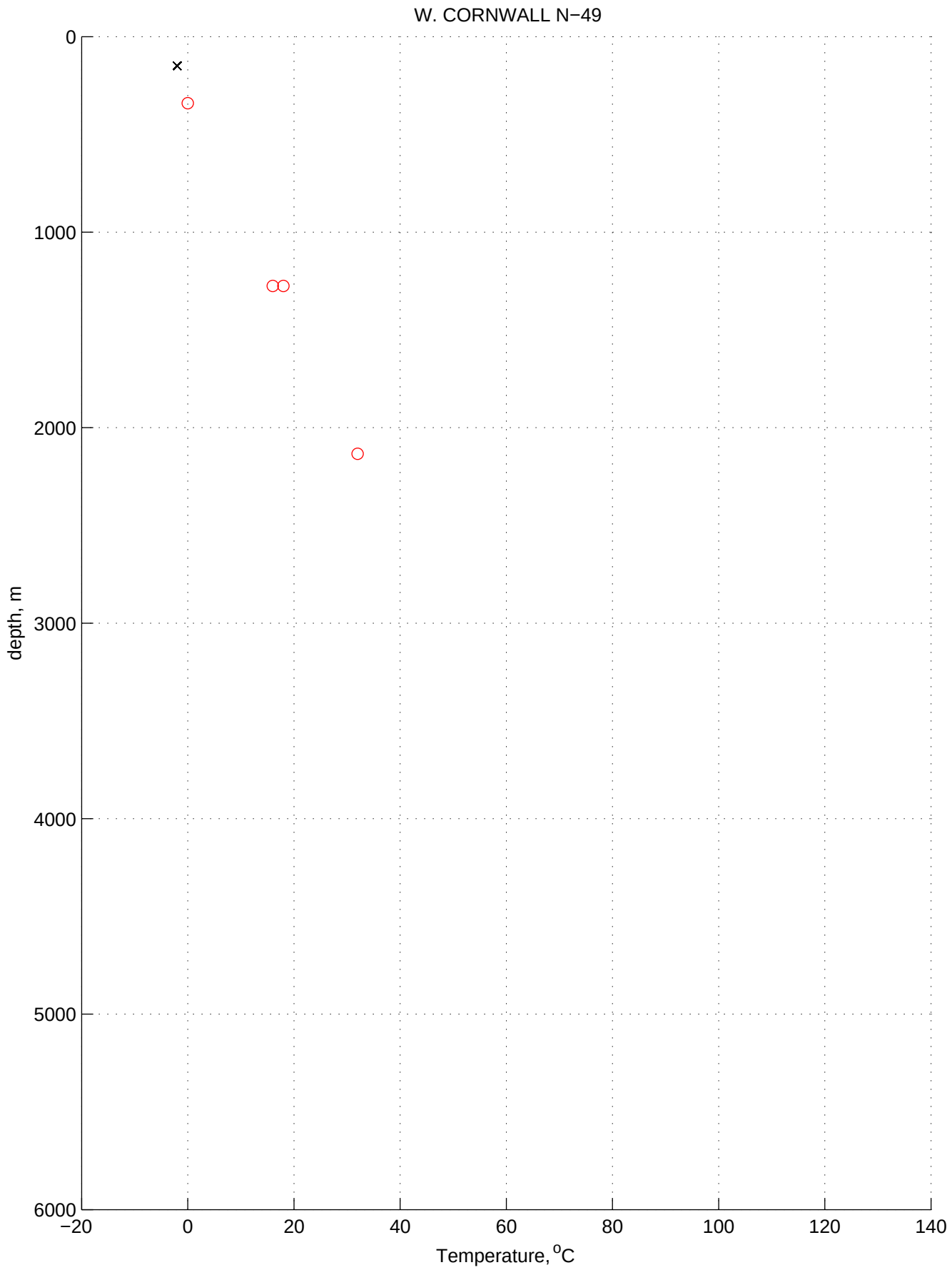

Plot 86. Temperature profile for W. CORNWALL N−49 well