
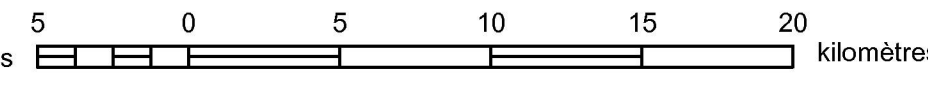


DISTRIBUTION OF THE CHILCOTINA GROUP TASEKO LAKES AND BONAPARTE LAKE MAP AREAS BRITISH COLUMBIA

Scale 1:250 000 / Échelle 1:250 000



Geology by J. Doherty
Digital cartography by C.L. Wagner
Geological Survey of Canada

Any revisions or additional geological information to the user would be reflected by the Geological Survey of Canada
Digital base map from data compiled by Geomatics Canada, modified by J2010

Mean magnetic declination 2010, 17°47', decreasing 14 1/2" annually. Reading vary from 17°37' in the SE corner to 17°57' in the NW corner of the map

Elevation range is Shatin Foster Topographic Mission (SFTM) Precursor 3 arc sec, advanced use of Gagne from the National Center for Earth Resources Observation and Science (NEROS) website. Note: Areas of the Data are displayed on water bodies. Viewed with hillshade using light source from 155° (southwest)

Schiarizza, P.J. and Boulton, A.S., 2006. Geology of the Adams Plateau-Chilcotina Area (NTS 92018, 9). Geological Survey of Canada, Paper 1995-1, 150 p.

Schiarizza, P.J., Boulton, A.S., and Read, B., 2007. Geology of the Adams Plateau-Chilcotina Area (NTS 92018, 9). Geological Survey of Canada, Paper 1995-1, 150 p.

Tipper, R.B., 1976. Geology of the Adams Plateau-Chilcotina Area (NTS 92018, 9). Geological Survey of Canada, Paper 1976-1, 150 p.

Hickson, C.J., 1993. Geology of the Adams Plateau-Chilcotina Area (NTS 92018, 9). Geological Survey of Canada, Paper 1993-1, 150 p.

Schiarizza, P.J., Boulton, A.S., and Read, B., 2007. Geology of the Adams Plateau-Chilcotina Area (NTS 92018, 9). Geological Survey of Canada, Paper 1995-1, 150 p.

Read, B., 1989. Geology and industrial minerals in the Adams Plateau-Chilcotina Area (NTS 92018, 9). Geological Survey of Canada, Paper 1989-1, 150 p.

DESCRIPTIVE NOTES

The Chilcotina Plateau (CP) comprises stratified volcaniclastic basaltic flows that underlie much of the Interior Plateau of British Columbia. The distribution of the CP is based on published maps and field observations of rock outcrop exposures on the plateau. Major basaltic flow units and their approximate distribution are shown in the map. The CP is a large, irregularly shaped plateau that extends from the Fraser River in the west to the Bulkley and Skeena rivers in the east. It is bounded to the south by the Coast Range and to the north by the Bulkley and Skeena rivers. The CP is composed of several basaltic flow units, each with its own characteristic features and textures. The basalts are typically dark in color and have a fine-grained texture. They are often found in large, contiguous areas that cover significant portions of the Interior Plateau. The CP is an important geological feature in British Columbia and is the source of many of the province's basaltic rocks. It is also an important source of aggregate materials for construction. The CP is a complex geological feature that has been the subject of extensive research. This map provides a comprehensive overview of the CP and its distribution in British Columbia. It is a valuable resource for geologists and other professionals working in the field of geology.

REFERENCES

Anderson, R.G., Ross, J., Russell, J.K., Woodsworth, G.J., Vigneresse, M.E., and Gislener, N.C., 2001. The Chilcotina Plateau, British Columbia: A large-scale basaltic plateau in the Interior Plateau of British Columbia. *Canadian Journal of Earth Sciences*, v. 38, p. 1977-1997.

Anderson, R.G., Ross, J., Russell, J.K., Woodsworth, G.J., Vigneresse, M.E., and Gislener, N.C., 2003. Geology of the Chilcotina Plateau, British Columbia: A large-scale basaltic plateau in the Interior Plateau of British Columbia. *Canadian Journal of Earth Sciences*, v. 40, p. 1213-1224.

Bevier, M.L., 1982. Geology and Petrogenesis of the Chilcotina Group Basalts, British Columbia. Ph.D. Thesis, University of British Columbia, Vancouver, British Columbia, 193 p.

Bevier, M.L., 1983a. Regional tectonics and age of the Chilcotina Group basalts, south-central British Columbia. *Canadian Journal of Earth Sciences*, v. 20, p. 1145-1154.

Bevier, M.L., 1983b. Isotopic composition of the Chilcotina Group basalts: implications for petrogenesis of Chilcotina Group basalts. *Canadian Journal of Earth Sciences*, v. 20, p. 1155-1167.

BOS: British Columbia Ministry of Energy, Mines and Petroleum Resources, British Columbia Geological Survey, 2009. ARES Assessment Report Inducing System (Database last posted September 3, 2009). <http://www.ares-ec.gc.ca/ares/ares.html>

BCME: British Columbia Ministry of Environment, 2008. WELLS Ground Water Wells Database. <http://www.wells.gov.bc.ca/wellsdb/wellsdb.html>

Campbell, R.B. and Tipper, H.W., 1971. Geology of the Adams Plateau-Chilcotina Area (NTS 92018, 9). Geological Survey of Canada, Paper 1971-1, 150 p.

Chern, B.N., 1966. Geology of the Bridge River mining camp (NTS 92010, 15, 16, 92002). British Columbia Ministry of Energy, Mines and Petroleum Resources, Paper 1966-3, scale 1:40 000.

Doherty, J., 1979. Report on exploration of the eastern portion of British Columbia. Geological Survey of Canada, Progress Report, 1977-1978, p. 1-1988.

Doherty, J.M. 1968. Economic minerals of the Kamloops sheet, British Columbia. Geological Survey of Canada, Map 107.

Doherty, J.M. and MacEwan, J., 1966. Geology of the Shuswap sheet, British Columbia. Geological Survey of Canada, Map 104.

Doherty, J.M., 2008. Distribution of the Chilcotina Group basalts, British Columbia. Unpublished M.Sc. thesis, University of British Columbia, Vancouver, BC, 123 p.

Doherty, J., Joseph, J.M.R., and Anderson, R.G., in press. Interactive bibliography and database of Chilcotina Group basalts (NTS 92018, 9). Geological Survey of Canada, Paper 1995-1, 150 p.

Doull, J., Hamilton, T.S., and Church, B.M., 1996. The Chilcotina basalts, British Columbia (Canada): Geotectonic, petrogenetic and tectono-stratigraphic implications. *Canadian Journal of Earth Sciences*, v. 33, p. 207-229.

Fahnestock, R.B., 1989. The petrogenesis of several late Tertiary alkalic plugs in the South Cariboo region, British Columbia. Ph.D. Thesis, University of British Columbia, Vancouver, British Columbia, 170 p.

Fahnestock, R.B., 1993. The Petrology of Late Tertiary Alkaline Plugs in the South Cariboo Region, British Columbia. *Canadian Journal of Earth Sciences*, v. 30, p. 1485-1493.

Fahnestock, R.B. and Ship, J.J., 1989. Proximal origin of alkalic plugs in the South Cariboo region, British Columbia. *Canadian Journal of Earth Sciences*, v. 26, p. 1485-1493.

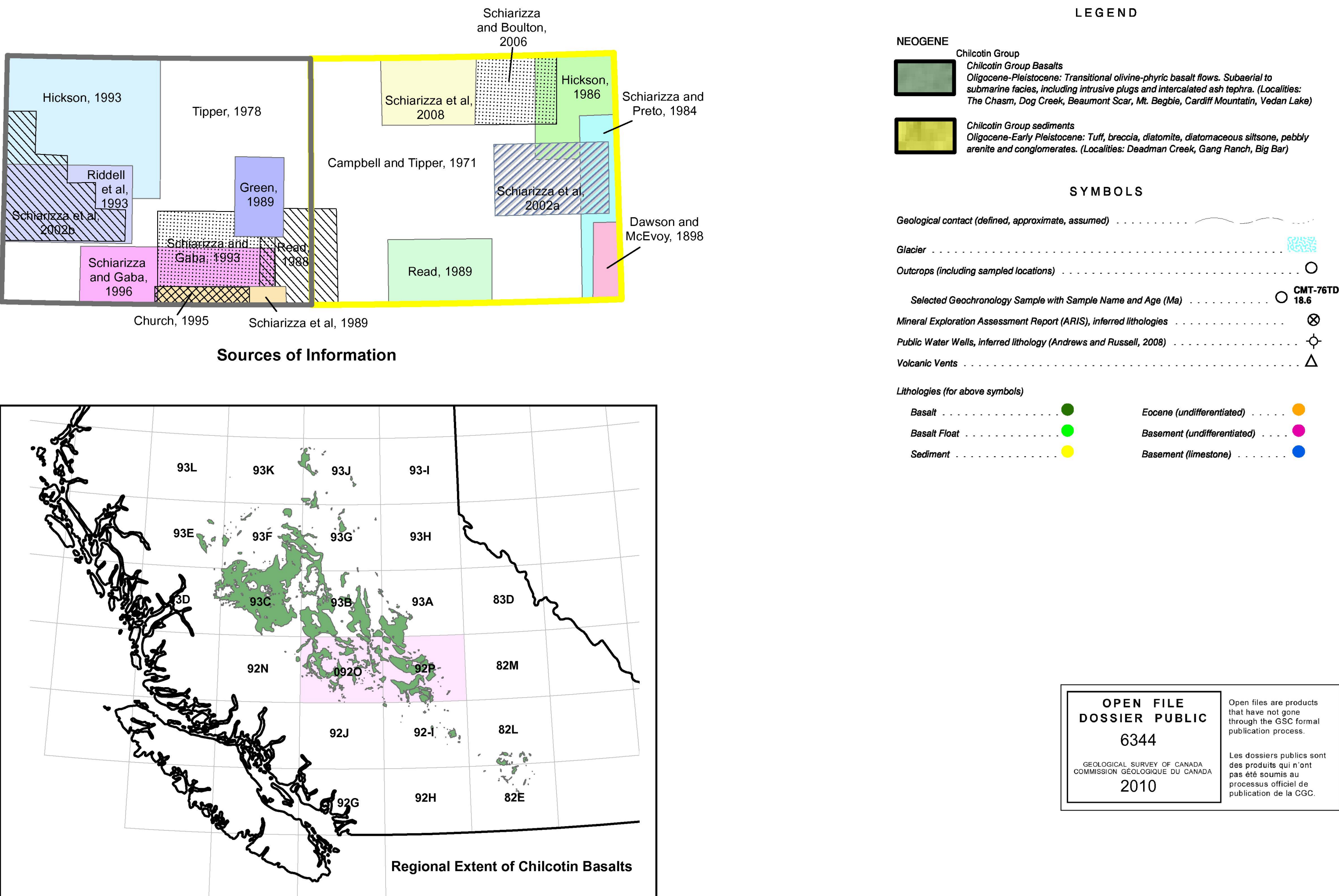
Farrell, R.E., Anderson, G.M., and Anderson, R.G., 2001. Geology and Geochronology of the Chilcotina Group Basalts, British Columbia. *Canadian Journal of Earth Sciences*, v. 38, p. 1977-1997.

Farrell, R.E., Simpson, K.A., Anderson, G.M., Russell, J.K., and Anderson, R.G., 2003. Preliminary geochronology of the Chilcotina Group basalts, British Columbia. *Canadian Journal of Earth Sciences*, v. 40, p. 1213-1224.

Gonick, S., Andrew, G., Simpson, K.A., and Russell, J.K., 2007. Subaqueous channel-confined volcanism within the Chilcotina Group, Bulkley Canyon Provincial Park (NTS 918930), south-central British Columbia. *Geological Survey of Canada, Current Research Paper 2008-13*, 11 p.

ACKNOWLEDGEMENTS

This open file derives from part of the Master Thesis research on the distribution of the Chilcotina Group basalts (Doherty, 2009). The study was funded through the Geological Survey of Canada's Targeted Geoscience Initiative (TGI) program. TGI is a program that provides funding to support research and exploration in the field of geology. The TGI is a multi-disciplinary program that is designed to address some of the most important and complex geological issues in Canada. The TGI is a key component of the Geological Survey of Canada's research and exploration program. It is a valuable resource for geologists and other professionals working in the field of geology.



OPEN FILE
DOSSIER PUBLIC
6344
2010

Recommended citation:
Doherty, J., Anderson, G.M., Russell, J.K., and Anderson, R.G., 2010. Distribution of the Chilcotina Group, Taseko Lakes and Bonaparte Lake map areas, British Columbia. *Geological Survey of Canada, Open File 6344, Geoscience BC, Map 2010-02-1*, scale 1:250 000.