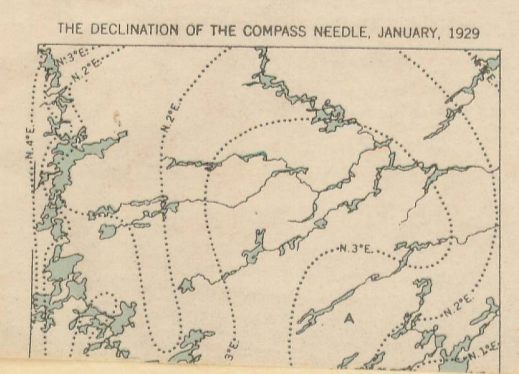


SPARTAN AIR SERVICES  
 TRI-CAMERA WINTER PHOTOS  
 CONTRACT 513 1951.  
 A-13106 (1-105)  
 A-13109 (62-144)  
 N.B- Right oblique missing on  
 photography indexed in red.  
 Resulting gaps indexed in green.

"A"  
 520/1-16

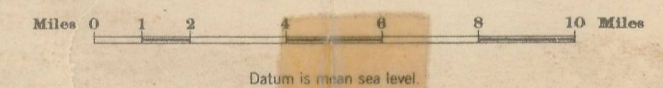


Reference

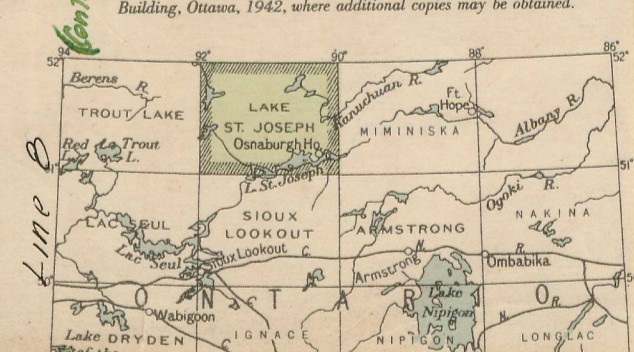
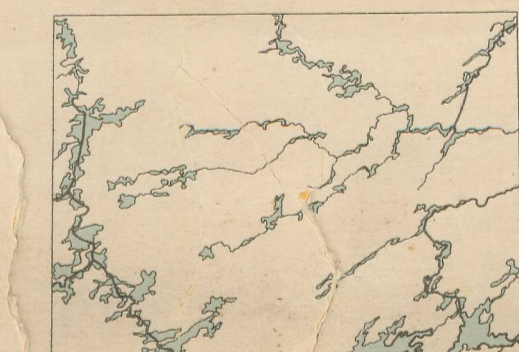
District boundary (approximate)	—
Pack trail or portage	—
Surveyed line	—
Reports or falls with drop in feet	—
Marsh, bog or open muskeg	—
Wood	—
Building	—
Peak	—
Height in feet	—

LAKE ST. JOSEPH  
 (PROVISIONAL EDITION)

Scale 4 miles to 1 inch or 1:253,440



NOTE: The grid squares provide a ready means of referring to or locating features. They are four miles to a side and subdivided into quarters by dotted lines. The north and west sides of the squares are not of true north and west, but have a declination to the east varying from 1/2 to 1 degree. The true north and west are indicated by the solid lines. The true north and west are indicated by the solid lines. The true north and west are indicated by the solid lines.



Line 7 (containing...)