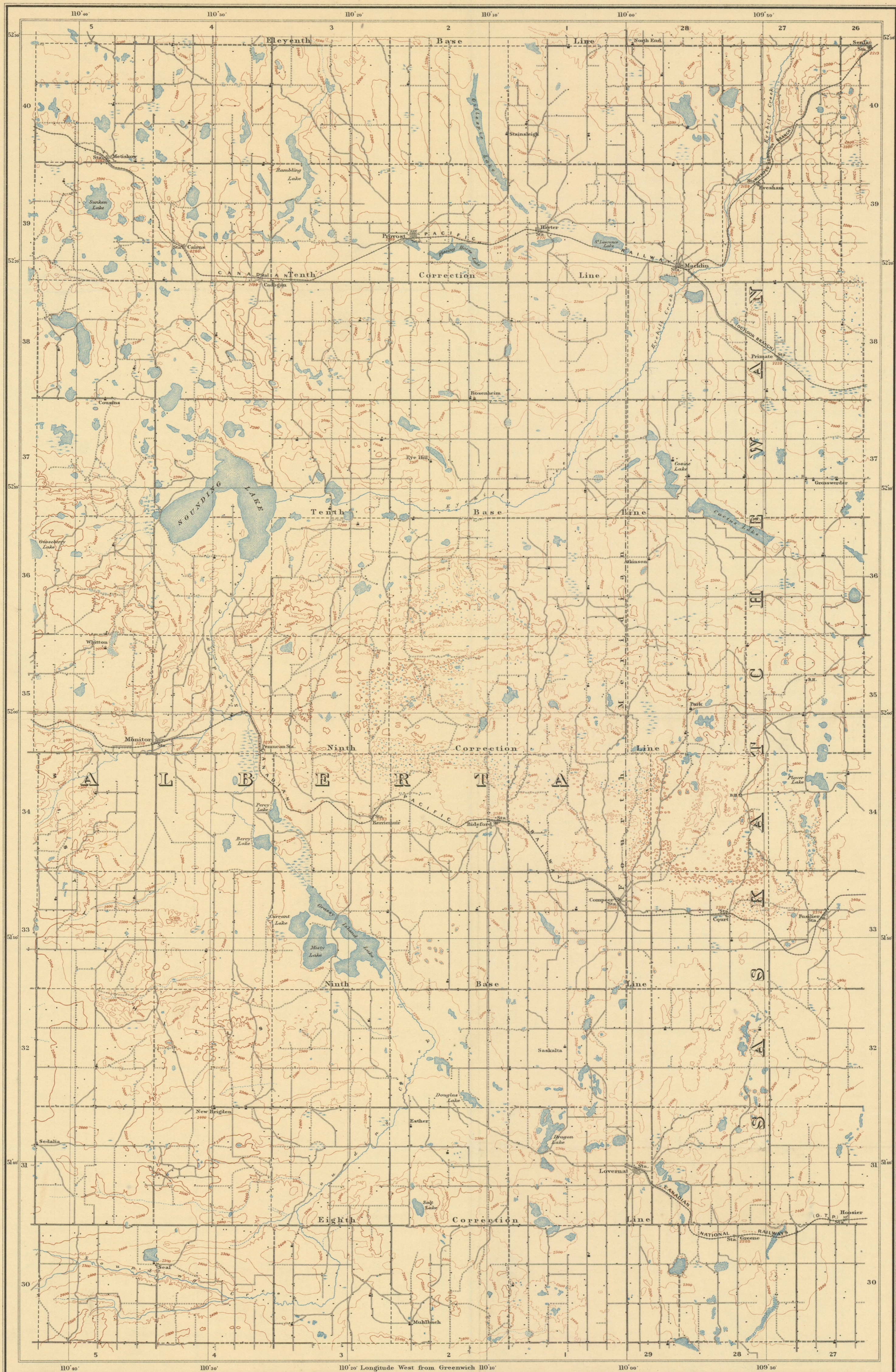


Canada
Department of Mines

HON. SIR JAMES A. LOUGHEED, MINISTER; CHARLES CAMSELL, ACTING DEPUTY MINISTER

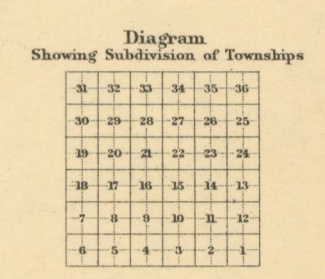
GEOLOGICAL SURVEY
WILLIAM McMINNES, DIRECTOR

Issued 1920



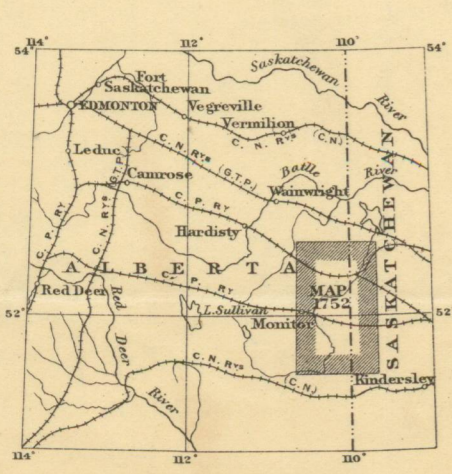
- LEGEND**
- Culture**
- Buildings
 - Roads along township boundaries
 - Roads (well travelled)
 - Roads (not well travelled)
 - Railways
 - Bridges
 - Churches
 - Schools
 - Post offices
 - Cemeteries
 - Bore holes
- Provincial boundary**
- Township boundaries**
- 7
 - 41
- Township numbers**
- Water**
- Rivers and lakes
 - Watercourses (with intermittent flow)
 - Intermittent lakes
 - Marshes
- Relief**
- Contours (showing land forms and elevations above sea level) Interval 100 feet
 - Depression contours
 - Figures (showing heights in feet above sea level)

Approximate magnetic declination 22° 30' East



C.O. Senécal, Geographer and Chief Draughtsman.
A.F. Clark and A. Joanne, Draughtsmen.

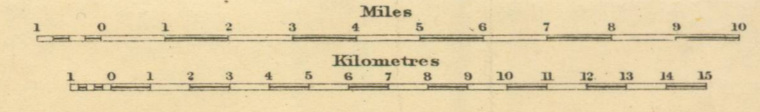
Publication No. 1752



MONITOR

(TOWNSHIPS 30 TO 40, RANGES 1 TO 5, WEST OF FOURTH MERIDIAN
TOWNSHIPS 30 TO 40, RANGES 27 TO 29, WEST OF THIRD MERIDIAN)
ALBERTA AND SASKATCHEWAN

Scale 1:50,000



3 MILES TO 1 INCH

TOPOGRAPHY
W.H. Boyd, Chief
Topographical reconnaissance by A.C. T. Shupard, 1917
NE PAS SORTIR DE LA BIBLIOTHÈQUE

This document was produced by scanning the original publication.
Ce document est le produit d'une numérisation par balayage de la publication originale.