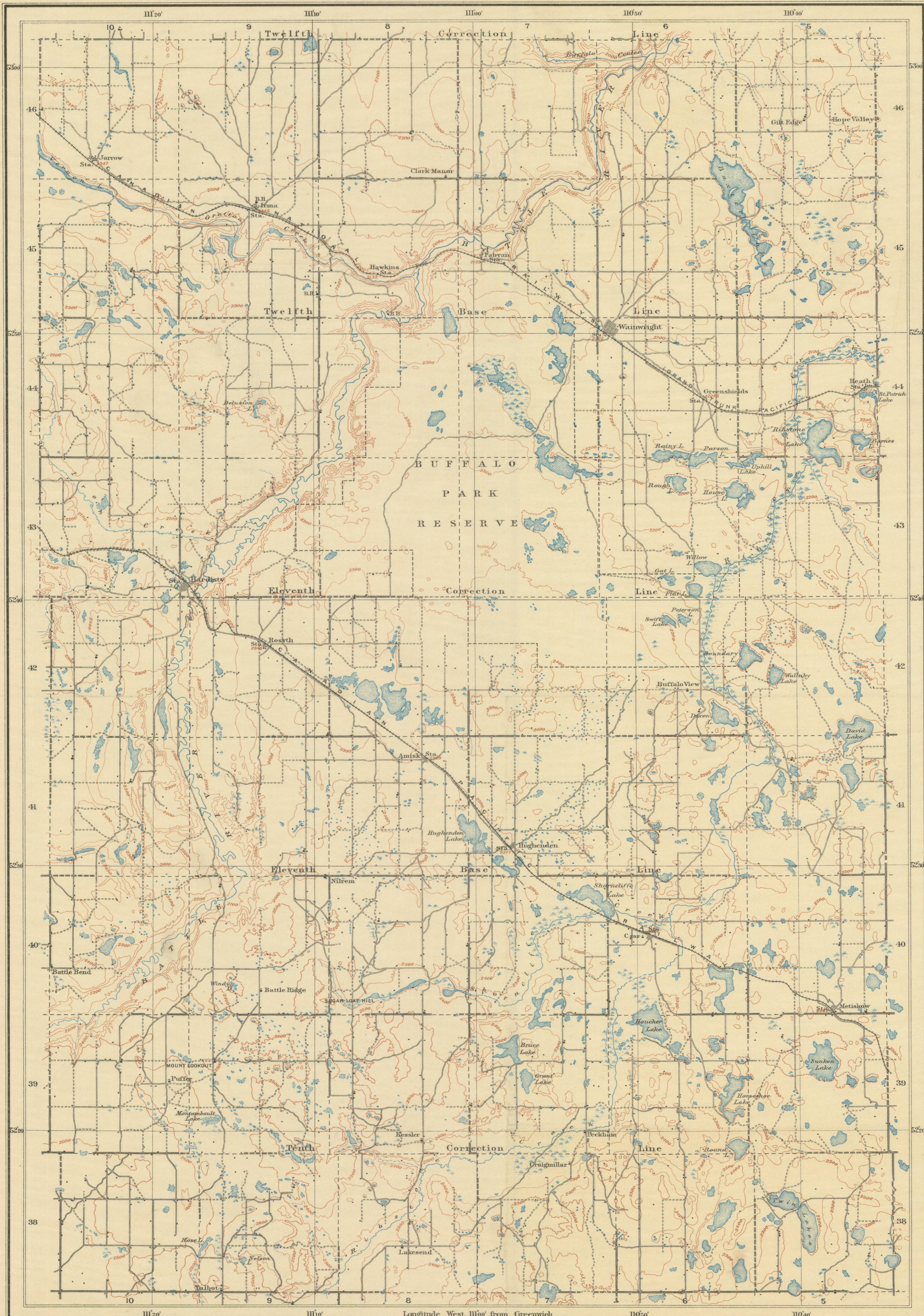


Canada Department of Mines

HON. SIR JAMES A. LOUGHEED, MINISTER; CHARLES CAMSELL, ACTING DEPUTY MINISTER.

GEOLOGICAL SURVEY
WILLIAM McINNES, DIRECTOR.

Issued 1920



LEGEND

Culture

- Buildings
- Roads along township boundaries
- Roads (well travelled)
- Roads (not well travelled)
- Railways
- Bridges
- Churches
- Schools
- Post offices
- Cemeteries
- Bore-holes
- Township boundaries
- Park boundaries
- Range numbers
- Township numbers
- #### Water
- Rivers and lakes
- Watercourses (with intermittent flow)
- Intermittent lakes
- Marshes
- #### Relief
- Contours (showing land forms and elevations above sea level) Interval 100 feet
- Depression contours
- Figures (showing heights in feet above sea level)

Approximate magnetic declination, 23° East.

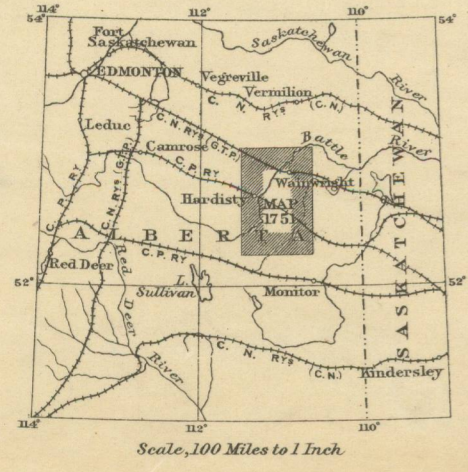
Diagram

Showing Subdivision of Townships

34	32	33	34	35	36
30	29	29	27	26	25
15	20	21	22	23	24
14	12	16	15	14	13
7	4	9	10	11	12
4	4	4	4	4	4

C.O. Senecal, Geographer and Chief Draughtsman.
A.F. Clark, Draughtsman.

Publication No. 1751

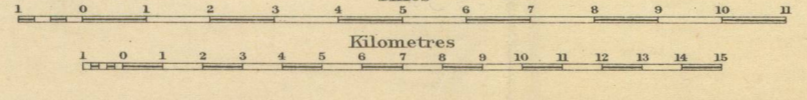


WAINWRIGHT

(TOWNSHIPS 38 TO 46, RANGES 5 TO 10,
WEST OF FOURTH MERIDIAN)

ALBERTA

Scale, 1:90,000



3 MILES TO 1 INCH

TOPOGRAPHY
W.H. Boyd, Chief Topographer.
Topographical reconnaissance by A.C.T. Sheppard, 1917.

This document was produced
by scanning the original publication.
Ce document est le produit d'une
numérisation par balayage
de la publication originale.