

Canada
Department of Mines

HON. CHARLES STEWART, MINISTER; CHARLES CAMSELL, DEPUTY MINISTER.

GEOLOGICAL SURVEY
W. H. COLLINS, DIRECTOR.

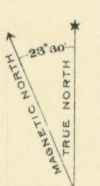
Issued 1927



LEGEND

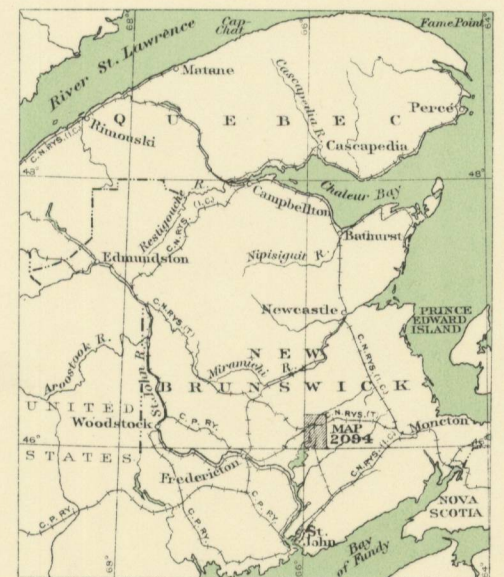
- Roads and buildings
- Road not well travelled
- Trail or logging road
- Railway
- Bridge
- Church
- School
- School, abandoned
- Post office
- Camp-site, abandoned
- Cemetery
- Shaft
- Adit
- Lighthouse
- Triangulation station
- Bench mark
- County boundary
- Parish boundary
- Intermittent stream
- Marsh
- Contours
- Contours (position approximate)
- Depression contour
- Height in feet

Elevations, referred to Mean sea level, based on precise levelling by the Geodetic Survey of Canada.



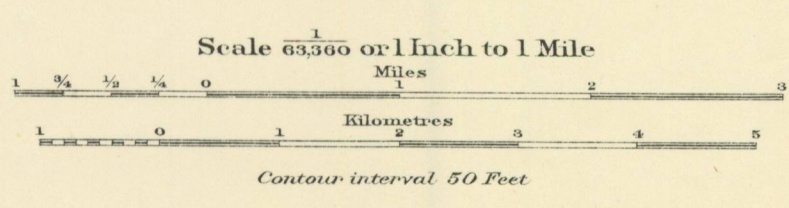
Approximate magnetic declination, 1924.

Publication No. 2094
Price, 10 cents.



Scale, 1 Inch to 100 Miles

CHIPMAN SHEET
(WEST HALF)
QUEENS AND SUNBURY COUNTIES
NEW BRUNSWICK



TOPOGRAPHY
W. H. Boyd, Chief Topographical Engineer.
Surveys and topography by A. G. Haultain, 1924.
Triangulation control by S. C. McLean, 1922, based on primary triangulation by the Geodetic Survey of Canada.

This document was produced by scanning the original publication.
Ce document est le produit d'une numérisation par balayage de la publication originale.