

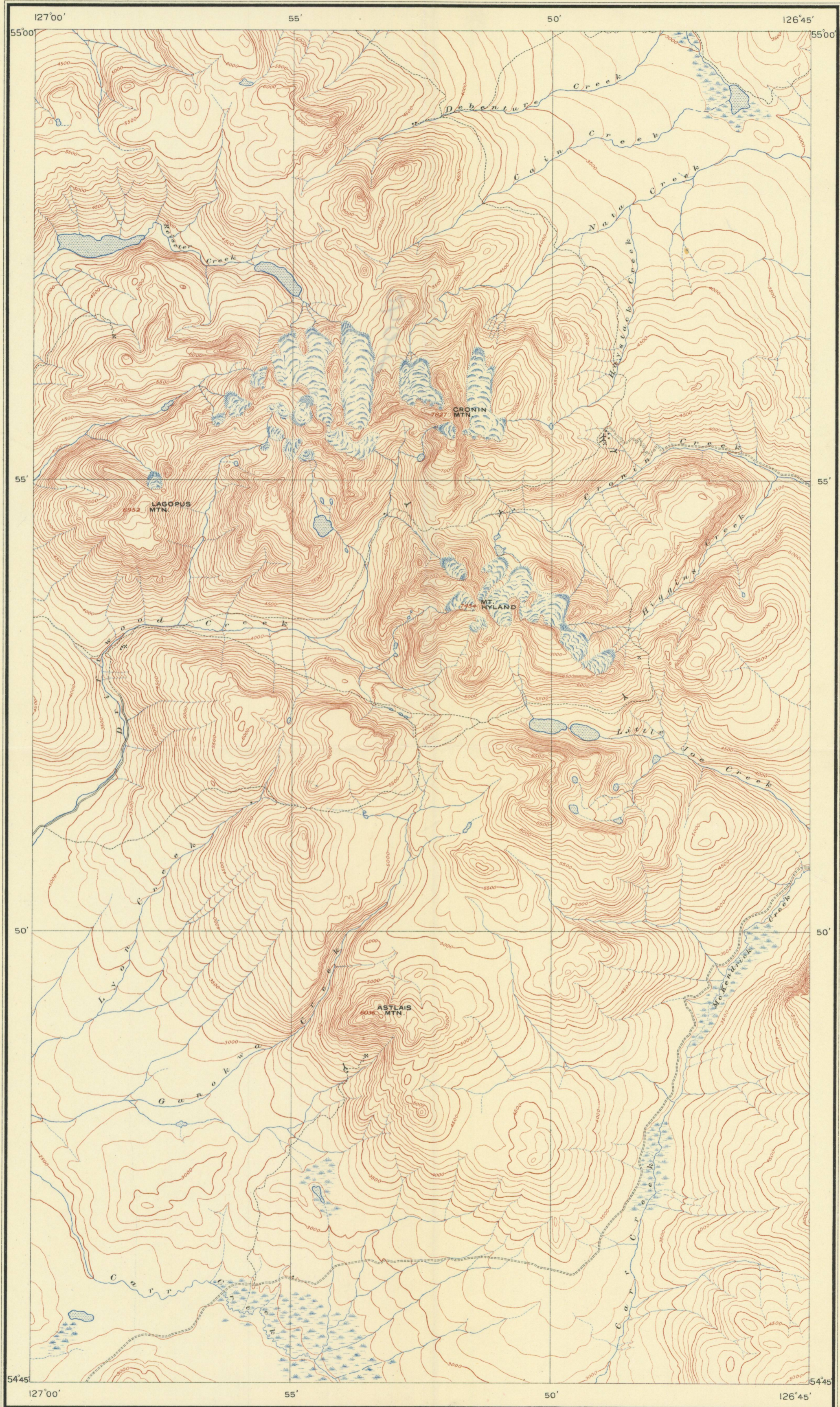
Canada
Department of Mines

HON. CHARLES STEWART, MINISTER; CHARLES CAMSELL, DEPUTY MINISTER.

GEOLOGICAL SURVEY

W. H. COLLINS, DIRECTOR.

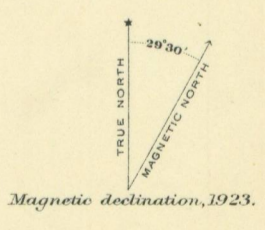
Issued 1925



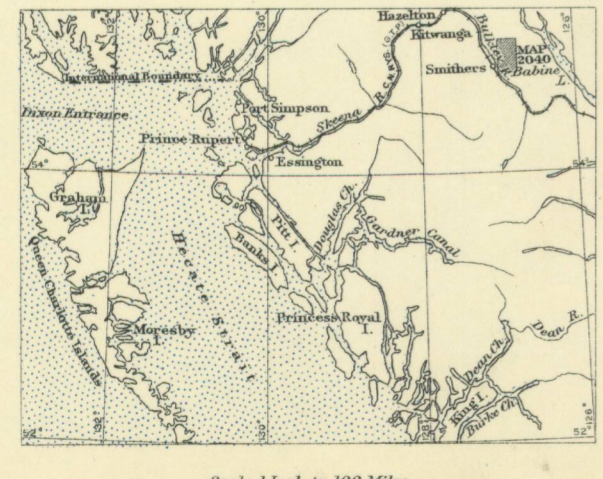
LEGEND

- Roads and buildings
- Road not well travelled
- Trail
- Mine tunnel
- Prospect
- Intermittent stream
- Marsh
- Glacier
- Contours
- 6952
Height in feet

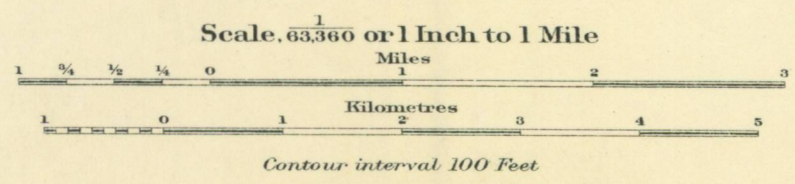
Elevations referred to Mean sea-level.



Publication No 2040
Price, 10 cents.



DRIFTWOOD CREEK SHEET
(WEST HALF)
COAST DISTRICT
BRITISH COLUMBIA



TOPOGRAPHY
W.H. Boyd, Chief Topographical Engineer.
Surveys and topography by W.H. Miller, 1923.

This document was produced by scanning the original publication.
Ce document est le produit d'une numérisation par balayage de la publication originale.