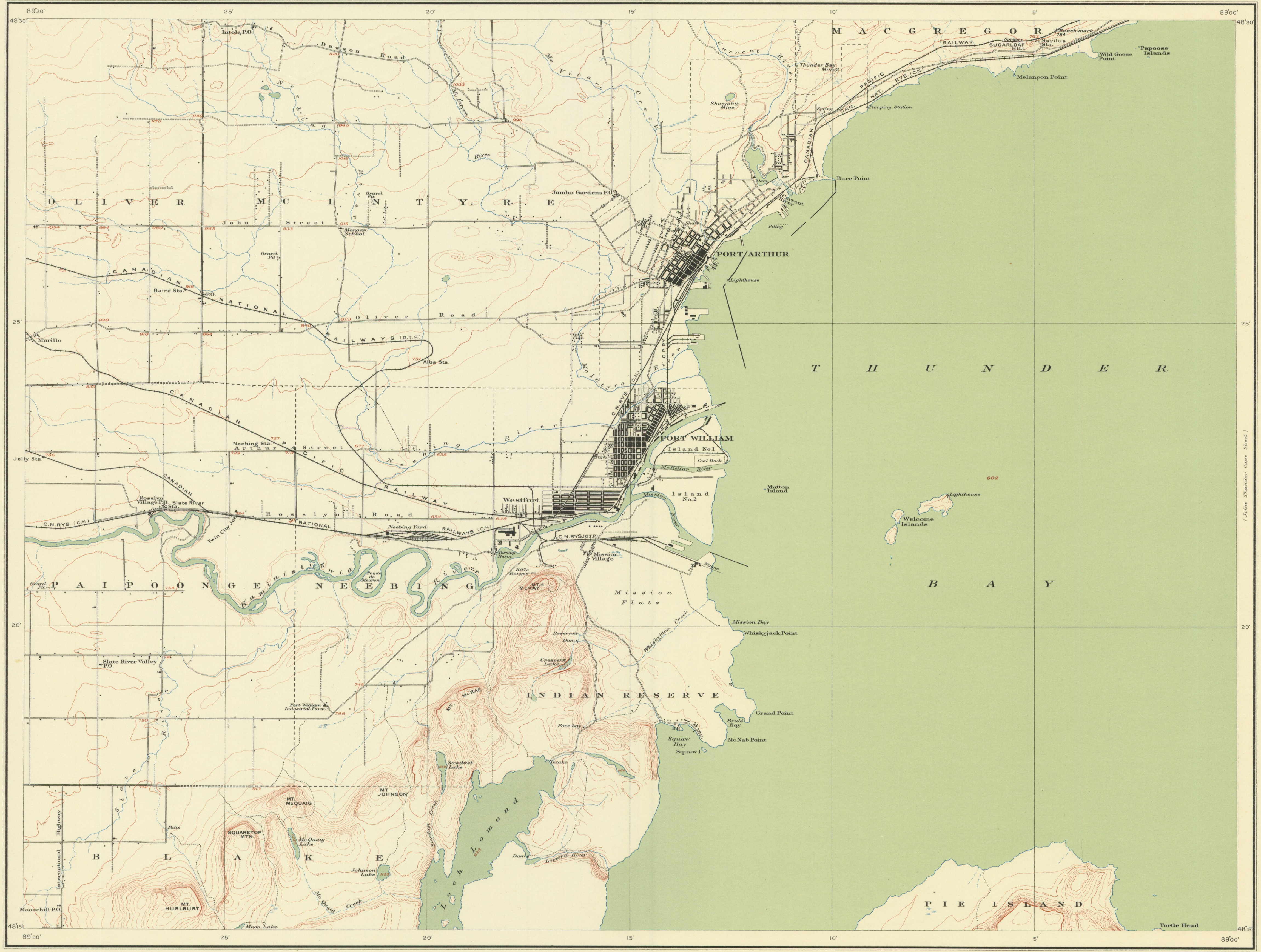


Issued 1925

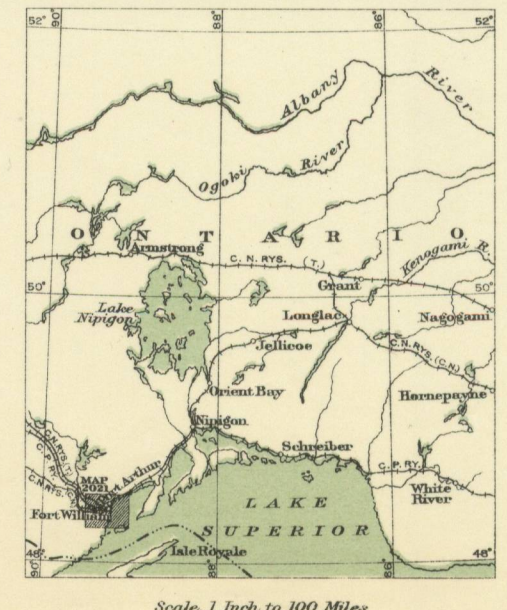


**LEGEND**

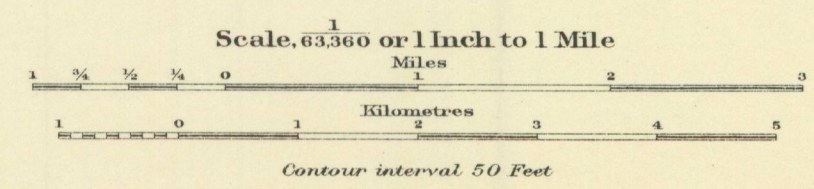
- Roads and buildings
- Road not well travelled
- Road along township or city boundary
- Trail
- Railway
- Electric railway
- Electric railway along road
- Power line
- Power line along road
- Power line along boundary line
- Bridge
- Church
- School
- Post office
- Cemetery
- Mine or quarry
- Bore-hole
- Wireless station
- Tourist camping ground
- Triangulation station
- Township boundary
- City boundary
- Indian Reserve boundary
- Intermittent stream
- Stream (position approximate)
- Contours
- Contours (position approximate)
- Depression contour
- Height in feet

*Elevations referred to Mean sea level.*

*Magnetic declination, 1925.*



**FORT WILLIAM AND PORT ARTHUR SHEETS**  
**THUNDER BAY DISTRICT**  
**ONTARIO**



**TOPOGRAPHY**  
 W. H. Boyd, Chief Topographical Engineer.  
 Surveys and topography by E. E. Trevelyan, 1912-1922, and Bibliograph  
 from plans by the Department of Public Works, Canada.  
 Geological Survey of Canada  
 Commission Géologique du Canada  
 Ottawa, Canada K1A 0G8

Publication 87 2022  
 Price, 10 cents.

This document was produced  
 by scanning the original publication.  
 Ce document est le produit d'une  
 numérisation par balayage  
 de la publication originale.