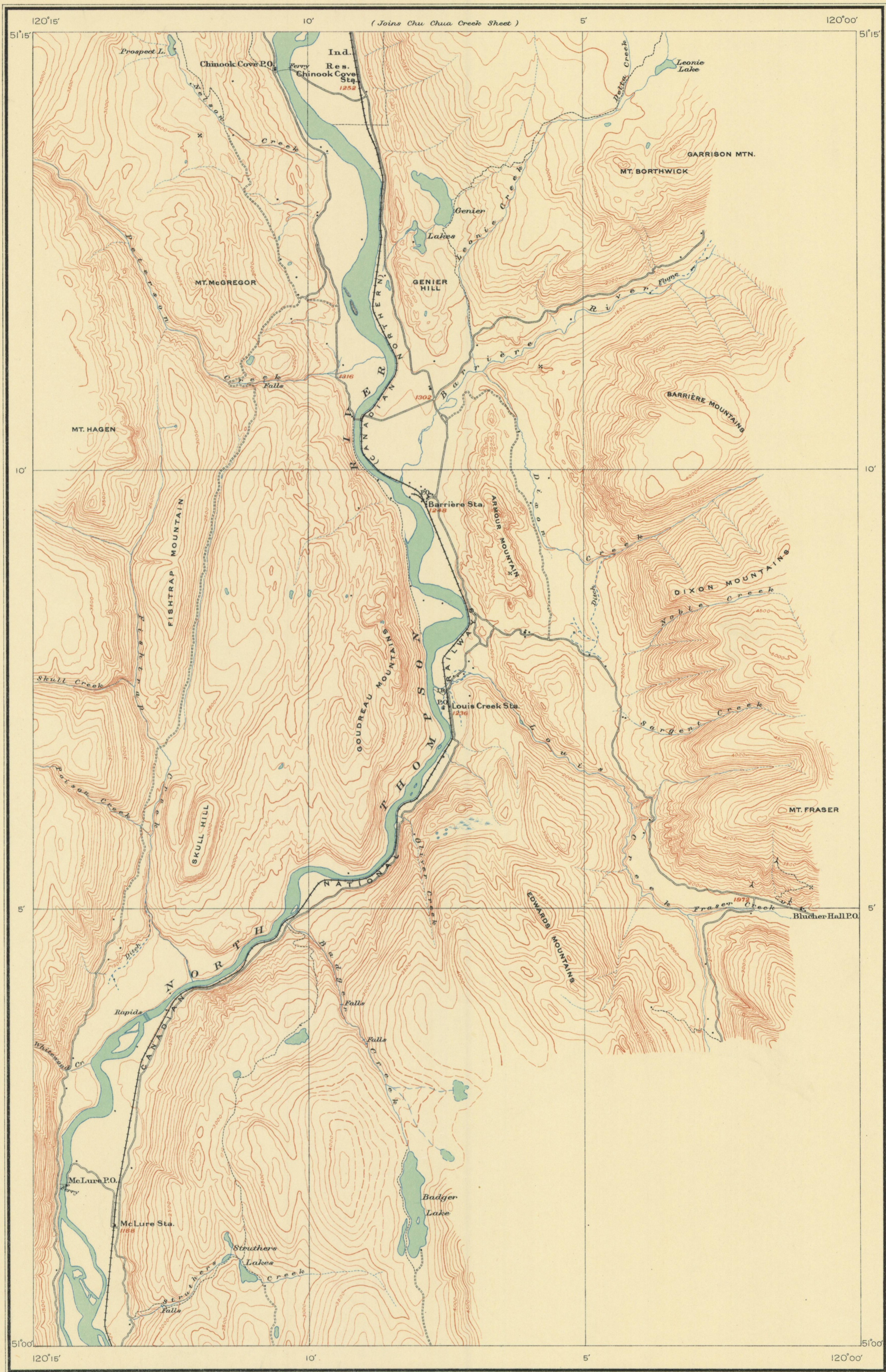


Canada Department of Mines

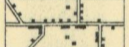















HON. CHARLES STEWART, MINISTER; CHARLES CAMSELL, DEPUTY MINISTER.

GEOLOGICAL SURVEY
W. H. COLLINS, DIRECTOR.

Issued 1924

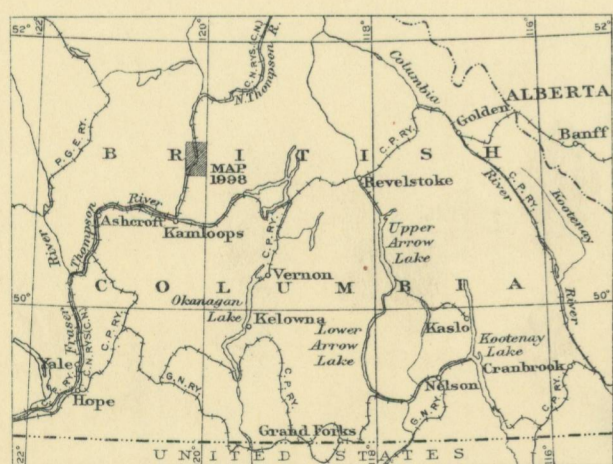


LEGEND

-  Buildings
-  Road
-  Road not well travelled
-  Trail
-  Railway
-  School
-  Post office
-  Bridge
-  Mine tunnel
-  Prospect
-  Indian Reserve boundary
-  Intermittent stream
-  Marsh
-  Contours
-  Height in feet
-  Sand bar

Approximate magnetic declination 25°20' East.
Elevations referred to Mean sea level.

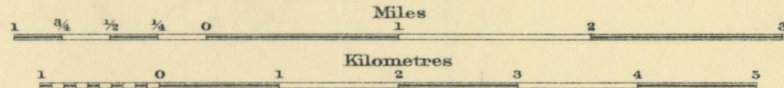
Publication No. 1998
Price, 10 cents



Scale, 1 Inch to 100 Miles

LOUIS CREEK SHEET (NORTH THOMPSON VALLEY) KAMLOOPS DISTRICT BRITISH COLUMBIA

Scale, 63,360 or 1 Inch to 1 Mile



Contour interval 100 Feet

TOPOGRAPHY
W. H. Boyd, Chief Topographical Engineer
Surveys and topography by D. A. Nichols, 1918.

This document was produced by scanning the original publication.
Ce document est le produit d'une numérisation par balayage de la publication originale.