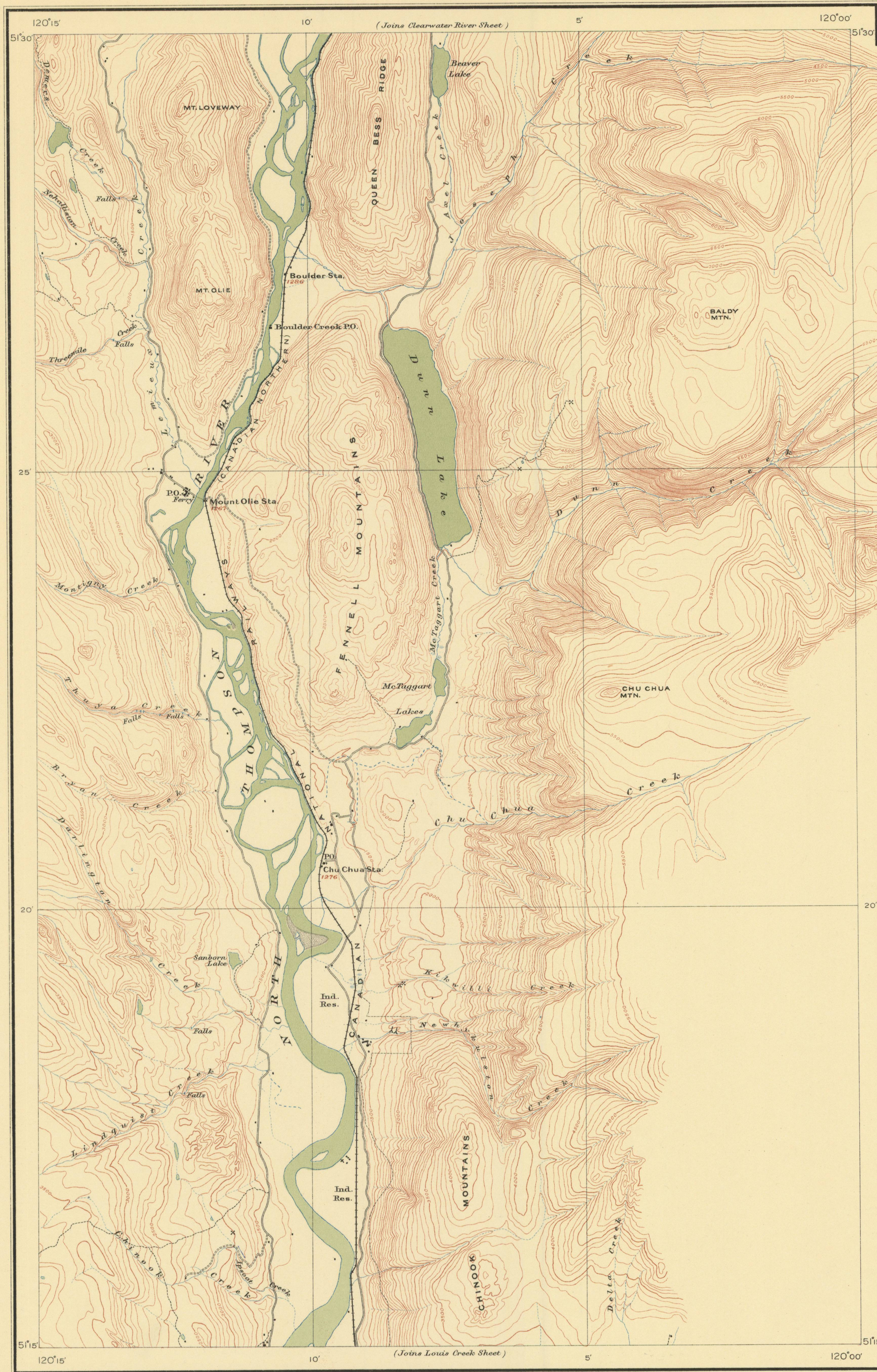


Canada
Department of Mines

HON. CHARLES STEWART, MINISTER; CHARLES CAMSELL, DEPUTY MINISTER.

GEOLOGICAL SURVEY
W. H. COLLINS, DIRECTOR.

Issued 1923

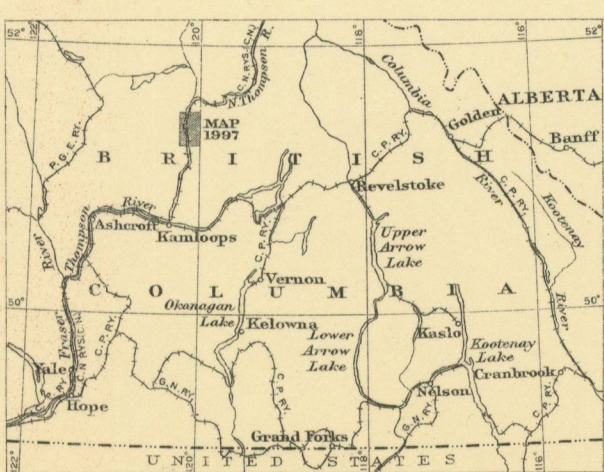


LEGEND

- Buildings
- Road
- Road not well travelled
- Trail
- Railway
- Church
- School
- Post office
- Cemetery
- Mine tunnel
- Prospect
- Indian Reserve boundary
- Intermittent stream
- Irrigation ditch
- Marsh
- Contours
- Height in feet
- Sand bar

Approximate magnetic declination 25° 10' East.
Elevations referred to Mean sea-level.

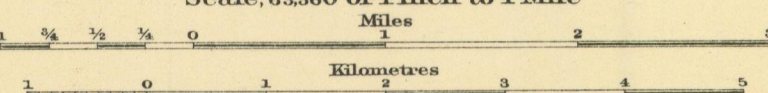
Publication No. 1997
Price, 10 cents.



CHU CHUA CREEK SHEET

(NORTH THOMPSON VALLEY)
KAMLOOPS DISTRICT
BRITISH COLUMBIA

Scale, 63,360 or 1 Inch to 1 Mile



Contour interval 100 Feet

TOPOGRAPHY
W. H. Boyd, Chief Topographical Engineer.
Surveys and topography by D. A. Nichols, 1918, 1919.

This document was produced
by scanning the original publication.
Ce document est le produit d'une
numérisation par balayage
de la publication originale.