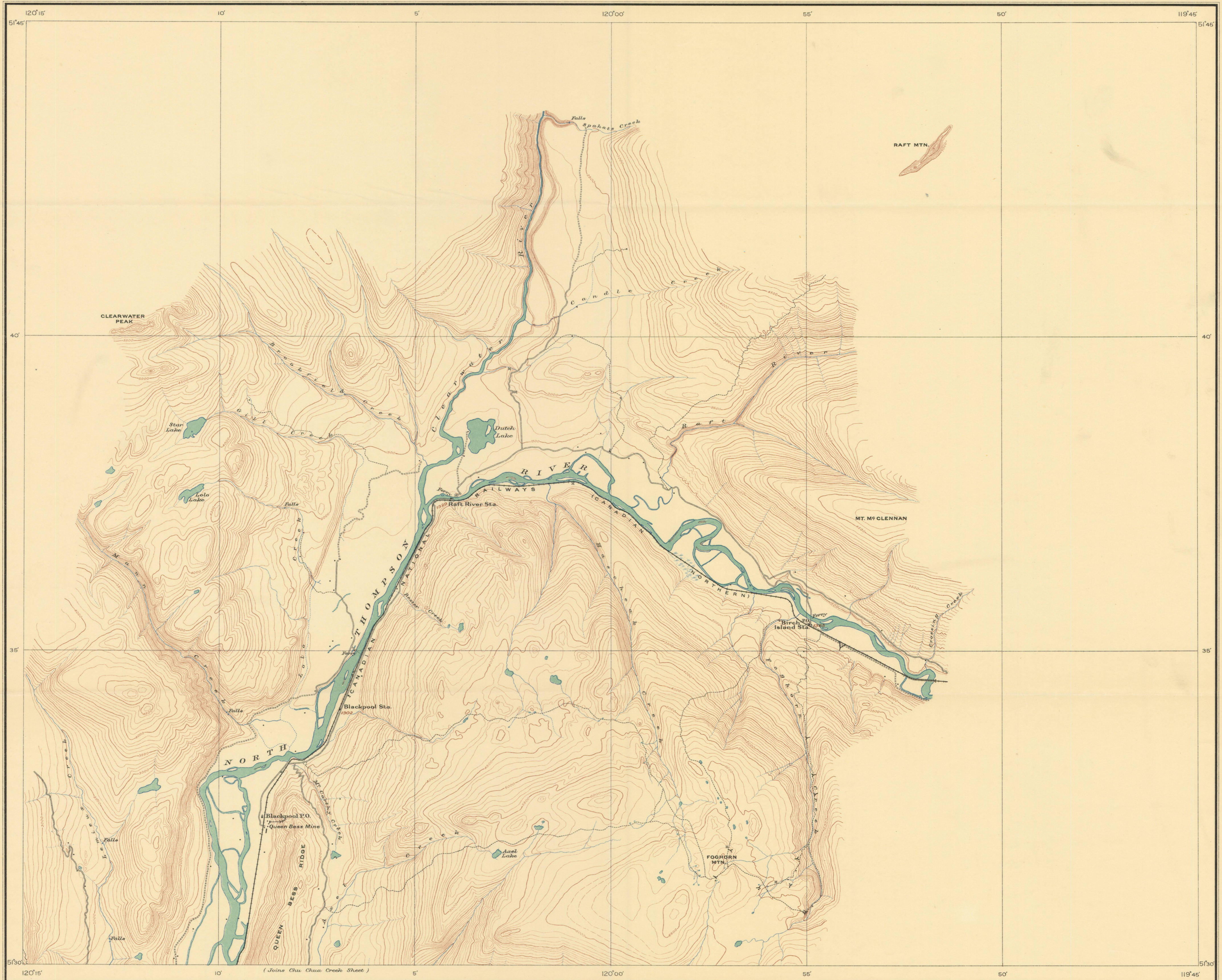


Canada
Department of Mines

HON. CHARLES STEWART, MINISTER; CHARLES CAMSELL, DEPUTY MINISTER.

GEOLOGICAL SURVEY
W. H. COLLINS, DIRECTOR.

Issued 1923

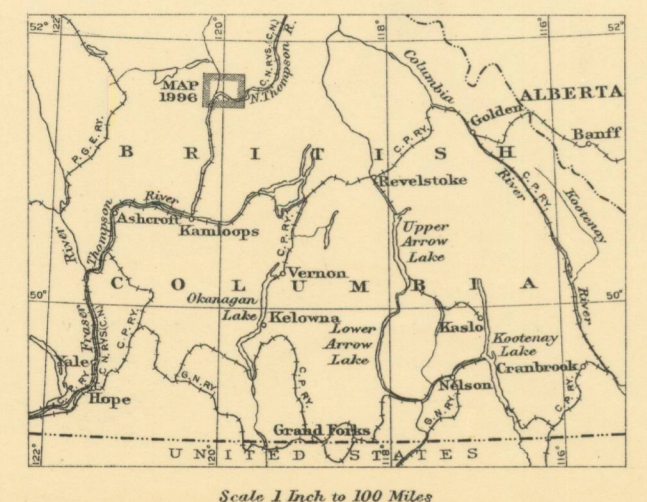


LEGEND

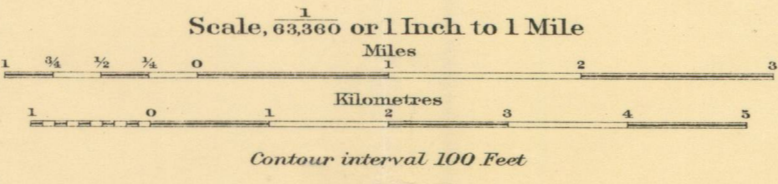
- Buildings
- Road
- Road not well travelled
- Trail
- Railway
- School
- Post office
- Bridge
- Mine tunnel
- Prospect
- Intermittent stream
- Marsh
- Contours
- Height in feet
- Sand bar

Approximate magnetic declination 26 East.
Elevations referred to Mean sea-level.

Publication No. 1096
Price, 10 cents.



CLEARWATER RIVER AND FOGHORN CREEK SHEETS
(NORTH THOMPSON VALLEY)
KAMLOOPS DISTRICT
BRITISH COLUMBIA



TOPOGRAPHY
W. H. Boyd, Chief Topographical Engineer.
Surveys and topography by D. A. Nichols, 1919.

This document was produced by scanning the original publication.
Ce document est le produit d'une numérisation par balayage de la publication originale.