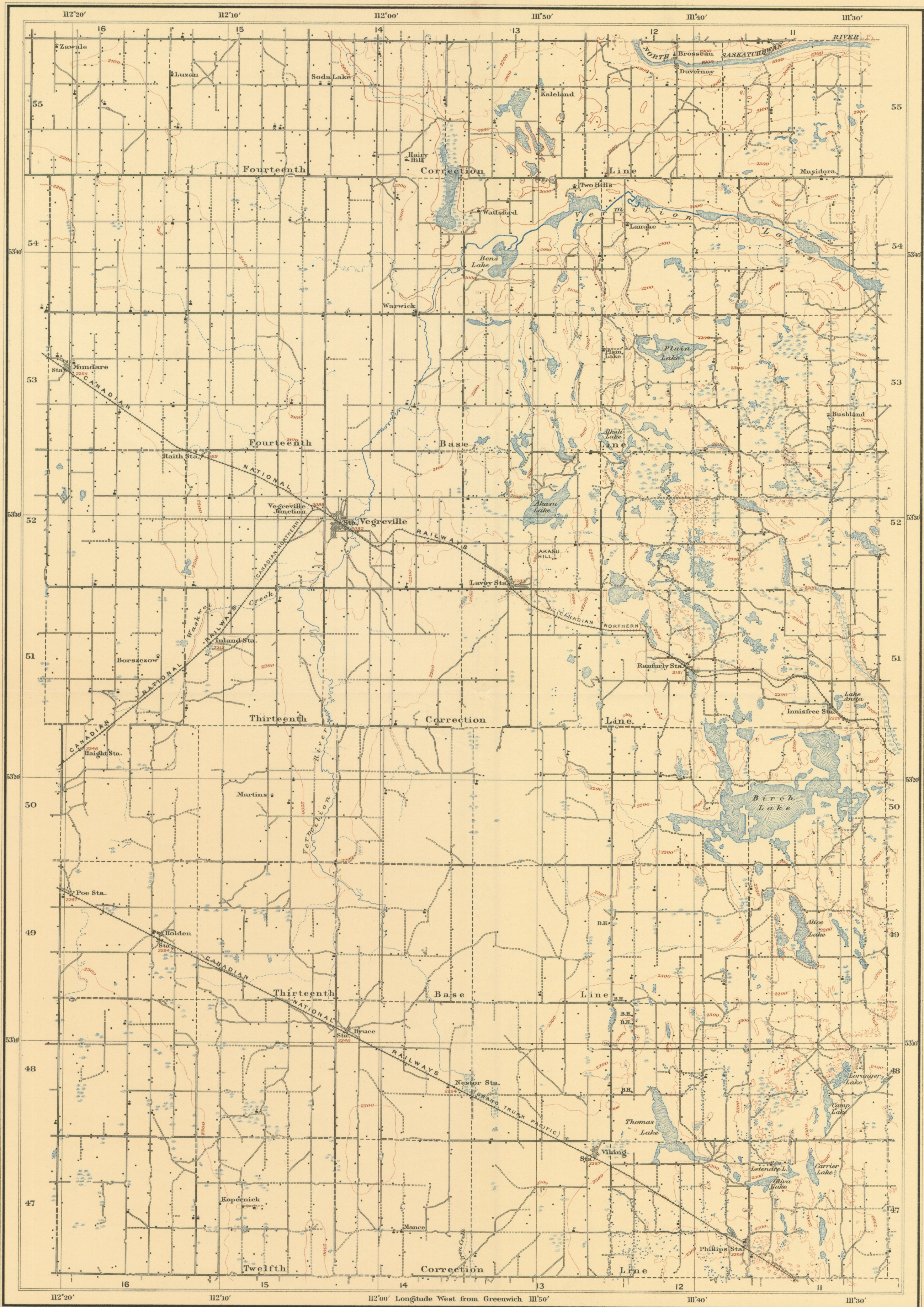


Canada Department of Mines

HON. SIR JAMES A. LOUGHEED, MINISTER; CHARLES CAMSELL, DEPUTY MINISTER.

GEOLOGICAL SURVEY
W. H. COLLINS, DIRECTOR.

Issued 1921



LEGEND

Culture

- Buildings
- Roads along township boundaries
- Roads (well travelled)
- Roads (not well travelled)
- Railways
- Churches
- Schools
- Post offices
- Cemeteries
- Bore holes
- Township boundaries
- Range numbers
- Township numbers

Water


- Rivers and lakes
- Watercourses (with intermittent flow)
- Intermittent lakes
- Marshes

Relief

- Contours (showing land forms and elevations above sea level. Interval 100 feet.)
- Depression contours
- Figures (showing heights in feet above sea level.)

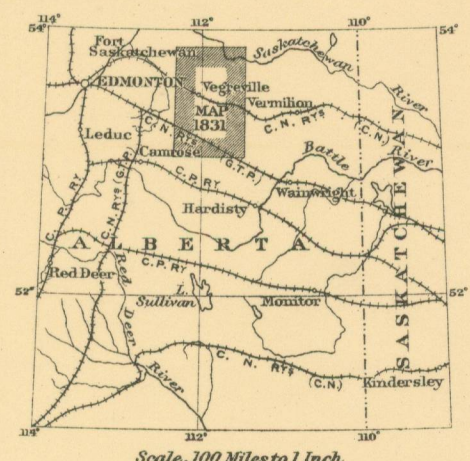
Approximate magnetic declination 22° 39' East.

Diagram



C. O. Saunders, Topographer and Chief Draughtsman.
A. Jones, Draughtsman.

Publication No. 1831

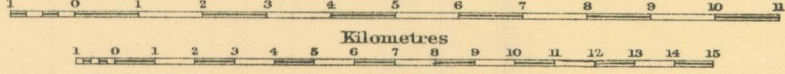


Scale, 100 Miles to 1 Inch.

VEGREVILLE

(TOWNSHIPS 47 TO 55, RANGES 11 TO 16,
WEST OF FOURTH MERIDIAN)
ALBERTA

Scale, 190,080
Miles



Scale, 100 Miles to 1 Inch
3 MILES TO 1 INCH

TOPOGRAPHY
W. H. Boyd, Chief Topographer.
Topographical reconnaissance by A. C. T. Sheppard, 1918.

This document was produced by scanning the original publication.
Ce document est le produit d'une numérisation par balayage de la publication originale.