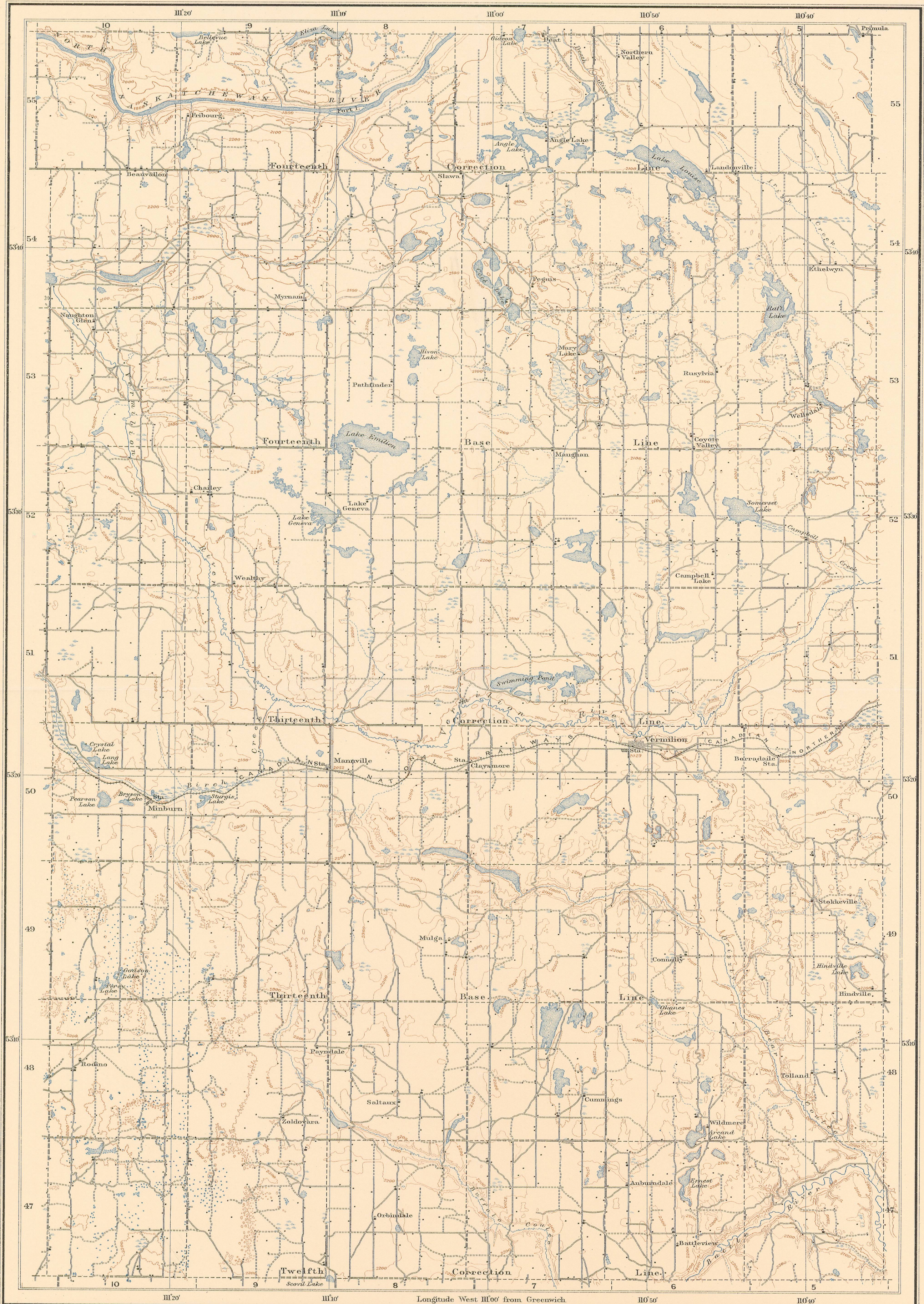


Canada Department of Mines

HON. SIR JAMES A. LOUGHEED, MINISTER; CHARLES CAMSELL, DEPUTY MINISTER.

GEOLOGICAL SURVEY
W. H. COLLINS, DIRECTOR.

Issued 1921



LEGEND

Culture

- Buildings
- Roads along township boundaries
- Roads (well travelled)
- Roads (not well travelled)
- Railways
- Churches
- Schools
- Post offices
- Cemeteries
- Township boundaries
- Range numbers
- Township numbers

Water

- Rivers and lakes
- Watercourses (with intermittent flow)
- Intermittent lakes
- Marshes

Relief

- Contours (showing land forms and elevations above sea level, interval 100 feet)
- Depression contours

Approximate magnetic declination, 22° 30' East.

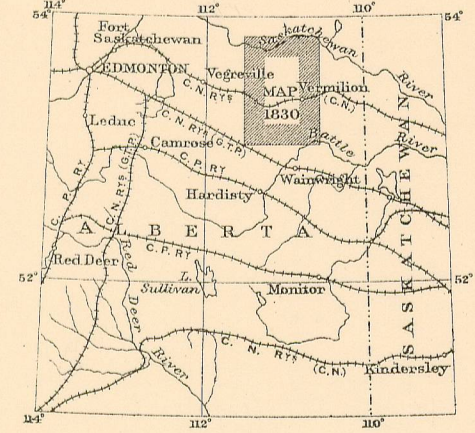
Diagram

Showing Substitution of Townships

01	02	03	04	05	06
07	08	09	10	11	12
13	14	15	16	17	18
19	20	21	22	23	24
25	26	27	28	29	30
31	32	33	34	35	36
37	38	39	40	41	42
43	44	45	46	47	48
49	50	51	52	53	54
55	56	57	58	59	60

C. O. Seneca, Geographer and Chief Draughtsman.
A. Jones, Draughtsman.

Publication No. 1830

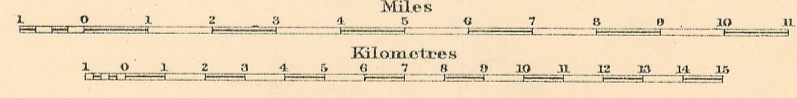


VERMILION

(TOWNSHIPS 47 TO 55, RANGES 5 TO 10,
WEST OF FOURTH MERIDIAN)

ALBERTA

Scale, 190,080



3 MILES TO 1 INCH

TOPOGRAPHY
W. H. Boyd, Chief Topographer.
Topographical reconnaissance by A. C. T. Sheppard, 1918.

This document was produced by scanning the original publication.
Ce document est le produit d'une numérisation par balayage de la publication originale.