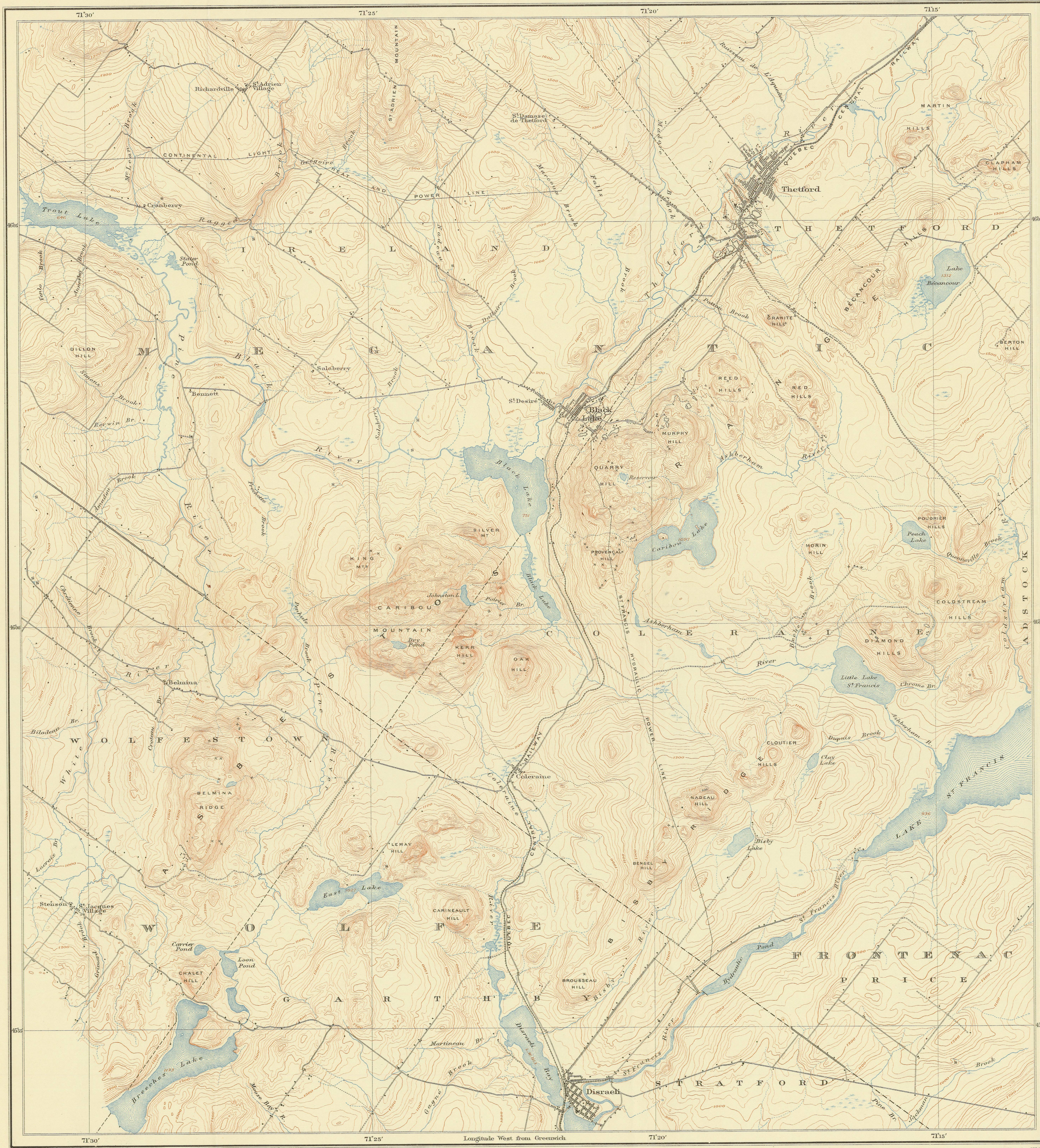


Canada
Department of Mines

HON. MARTIN BURRELL, MINISTER; R. G. McCONNELL, DEPUTY MINISTER.

GEOLOGICAL SURVEY
WILLIAM McINNES, DIRECTING GEOLOGIST.

Issued 1919



LEGEND

- Culture**
- Streets and buildings
 - Roads (along county and township boundaries)
 - Roads (good)
 - Roads (poor)
 - Bush roads, paths
 - Railways
 - Mixe transways
 - Aerial transways
 - Power lines
 - Bridges
 - Churches
 - Schools
 - Post Offices
 - Cemeteries
 - Pits and quarries
 - Tunnels
 - Prospects
 - Dams
 - County boundaries
 - Township boundaries
- Water**
- Rivers and lakes
 - Watercourses (with intermittent flow)
 - Springs
 - Marshes
- Relief**
- Contours (showing land forms and elevations above sea-level, interval 20 feet)
 - Depression contours
 - Figures (showing heights in feet above sea-level)


Geographical position based on the latitude and longitude of the triangulation station Thetford, Megantic, established by the Geological Survey of Canada.
Approximate magnetic declination, 17° 30' West.

© 1919, Geological Survey of Canada, Ottawa, Ontario.

Publication No. 1705

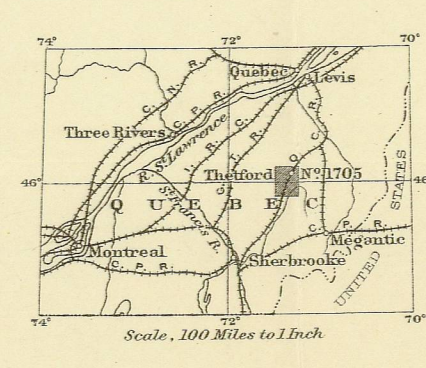
THETFORD
MEGANTIC, WOLFE, AND FRONTENAC COUNTIES
QUEBEC

Scale, 38,000



4000 FEET TO 1 INCH

TOPOGRAPHY
D. A. NICHOLS, 1913, 1914.
S. C. McLEAN, (TRIANGULATION) 1913.



This document was produced by scanning the original publication.
Ce document est le produit d'une numérisation par balayage de la publication originale.