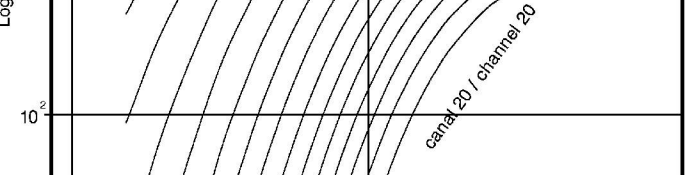
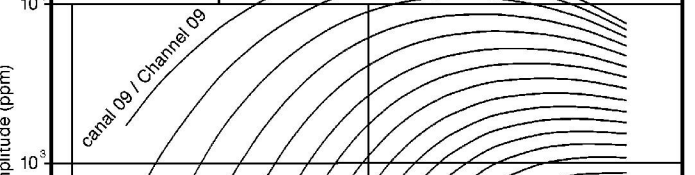
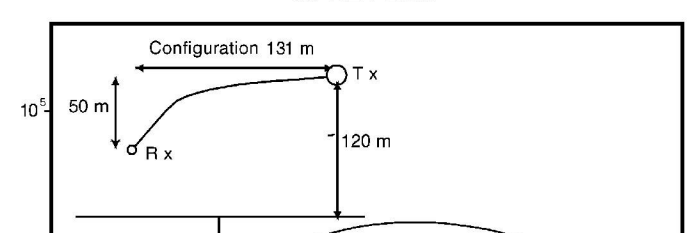
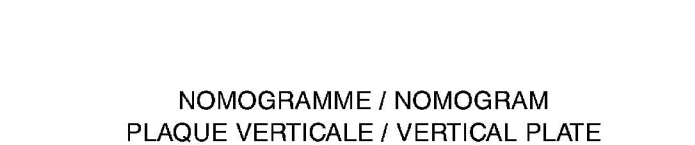
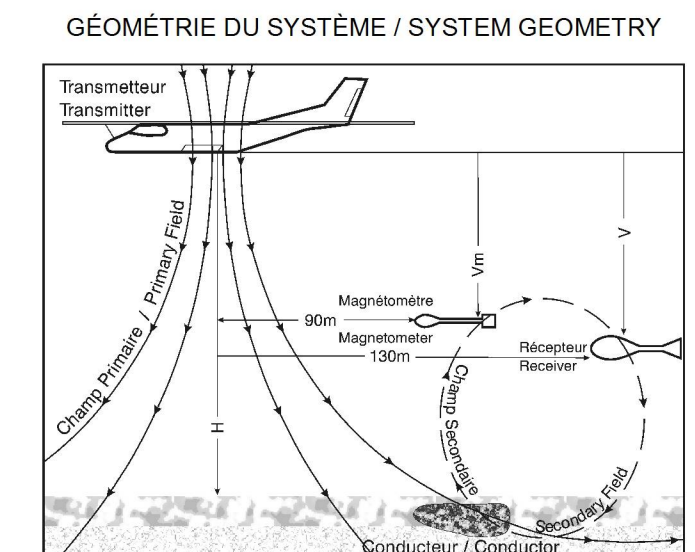
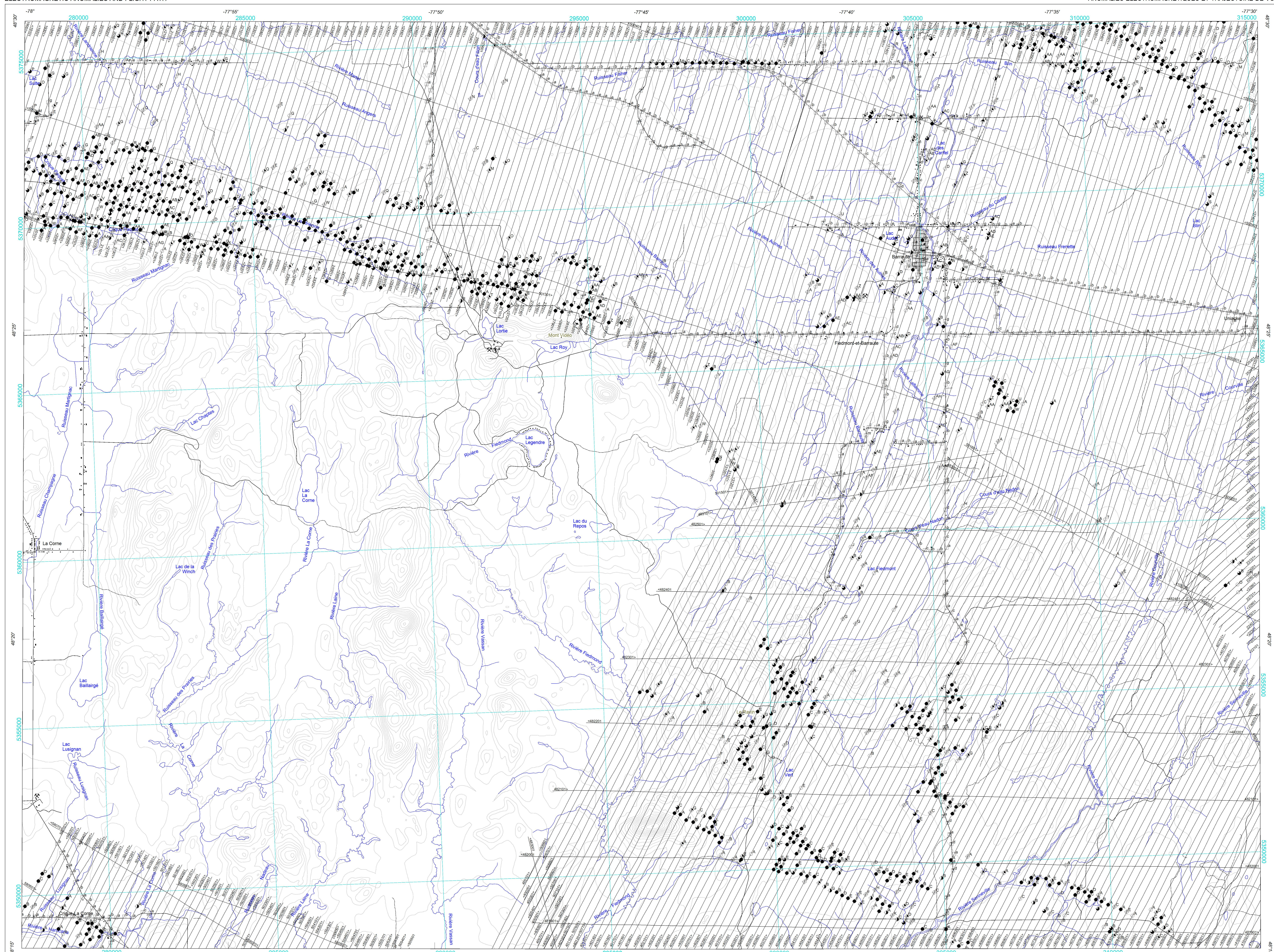


GEOPHYSICAL SERIES / ÉLECTROMAGNETIC ANOMALIES AND FLIGHT PATH

SÉRIE DES CARTES GÉOPHYSIQUES / ANOMALIES ÉLECTROMAGNÉTIQUES ET TRAJECTOIRE DE VOL



Text describing the symbols and their use on the map.

Text describing the symbols and their use on the map.

Text describing the symbols and their use on the map.

Text describing the symbols and their use on the map.

Text describing the symbols and their use on the map.

Text describing the symbols and their use on the map.

Text describing the symbols and their use on the map.

Text describing the symbols and their use on the map.

Text describing the symbols and their use on the map.

Text describing the symbols and their use on the map.

Text describing the symbols and their use on the map.

Text describing the symbols and their use on the map.

Text describing the symbols and their use on the map.

Text describing the symbols and their use on the map.

Text describing the symbols and their use on the map.

Text describing the symbols and their use on the map.

Text describing the symbols and their use on the map.

Text describing the symbols and their use on the map.

Text describing the symbols and their use on the map.

Text describing the symbols and their use on the map.

Text describing the symbols and their use on the map.

Text describing the map's content and data sources.

Text describing the map's content and data sources.

Text describing the map's content and data sources.

Text describing the map's content and data sources.

Text describing the map's content and data sources.

Text describing the map's content and data sources.

DOSSIER PUBLIC 5945 DE LA CGC / GSC OPEN FILE 5945 DP 2008-06 DU MRNF

SÉRIE DES CARTES GÉOPHYSIQUES / GEOPHYSICAL SERIES SNRC 32 C/5 / NTS 32 C/5

LEVÉS MEGATEM™ II DE LA CEINTURE DE ROCHES VERTES DE L'ABITIBI, QUÉBEC / MEGATEM™ II SURVEYS OF THE ABITIBI GREENSTONE BELT, QUEBEC

ANOMALIES ÉLECTROMAGNÉTIQUES ET TRAJECTOIRE DE VOL / ELECTROMAGNETIC ANOMALIES AND FLIGHT PATH

Text describing the map's content and data sources.

Text describing the map's content and data sources.

Text describing the map's content and data sources.

Text describing the map's content and data sources.

Text describing the map's content and data sources.

Text describing the map's content and data sources.

Text describing the map's content and data sources.

Text describing the map's content and data sources.

Text describing the map's content and data sources.

Text describing the map's content and data sources.

Text describing the map's content and data sources.

Text describing the map's content and data sources.

Text describing the map's content and data sources.

Text describing the map's content and data sources.

Text describing the map's content and data sources.

Text describing the map's content and data sources.



Text describing the map's content and data sources.

Text describing the map's content and data sources.

Text describing the map's content and data sources.

Text describing the map's content and data sources.

Text describing the map's content and data sources.

Text describing the map's content and data sources.

Text describing the map's content and data sources.

Text describing the map's content and data sources.

SYSTÈME NATIONAL DE RÉFÉRENCE CARTOGRAPHIQUE ET INDEX DES CARTES GÉOPHYSIQUES / NATIONAL TOPOGRAPHIC SYSTEM REFERENCE AND GEOPHYSICAL MAP INDEX

Table with columns for Zone Area, Nom du levé / Survey Name, Kilomètres / Kilometres, etc.

Table with columns for Zone Area, Nom du levé / Survey Name, Kilomètres / Kilometres, etc.

Table with columns for Zone Area, Nom du levé / Survey Name, Kilomètres / Kilometres, etc.

Table with columns for Zone Area, Nom du levé / Survey Name, Kilomètres / Kilometres, etc.

Table with columns for Zone Area, Nom du levé / Survey Name, Kilomètres / Kilometres, etc.

Table with columns for Zone Area, Nom du levé / Survey Name, Kilomètres / Kilometres, etc.

Table with columns for Zone Area, Nom du levé / Survey Name, Kilomètres / Kilometres, etc.