

# Canada Department of Mines

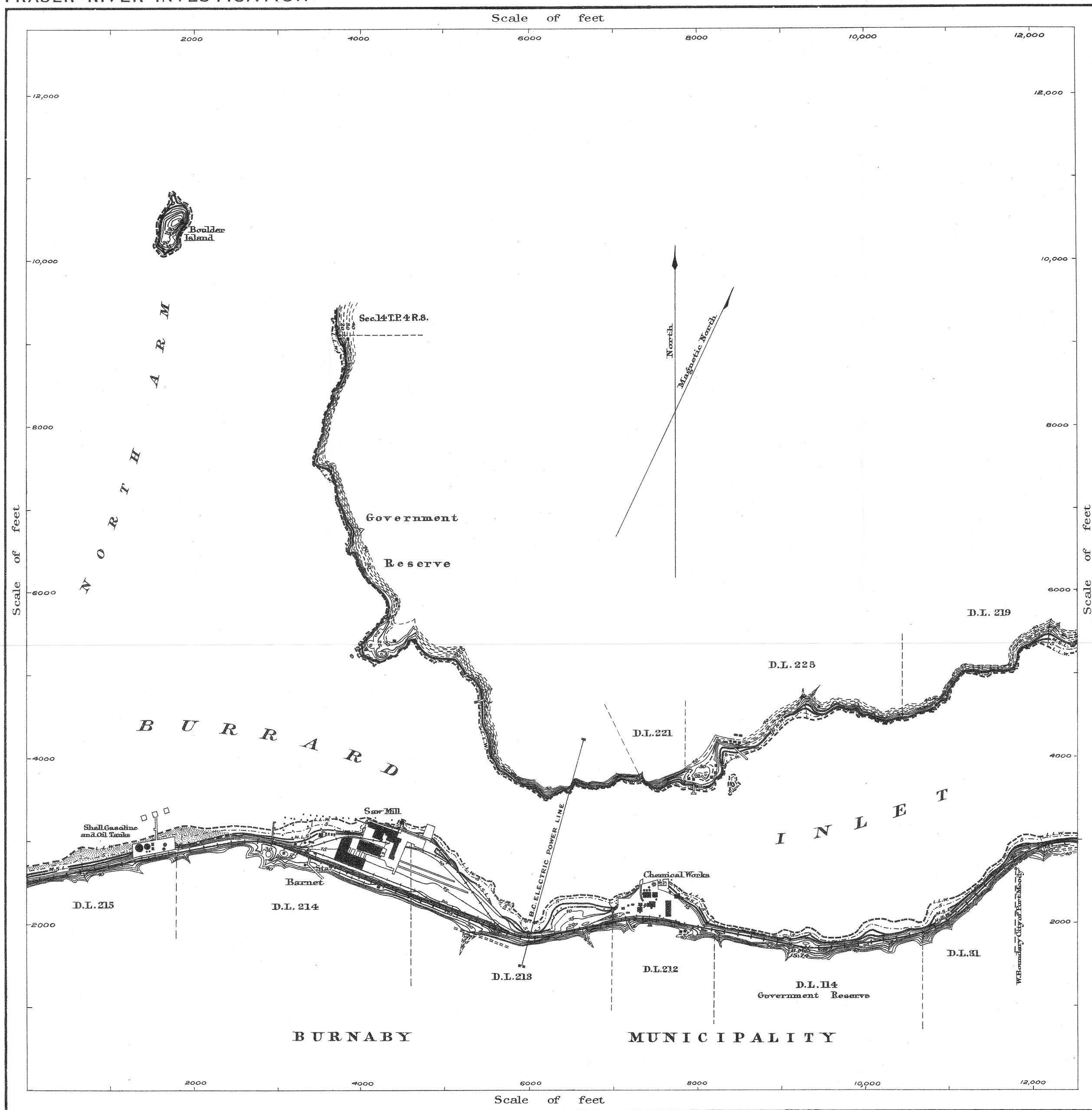
HON. SIR JAMES A. LOUGHEED, MINISTER; CHARLES CAMSELL, DEPUTY MINISTER.

GEOLOGICAL SURVEY  
W. H. COLLINS, DIRECTOR.

FRASER RIVER INVESTIGATION

Issued 1921

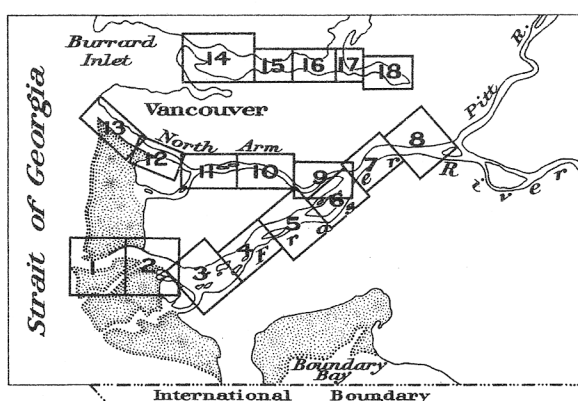
SHEET N°17.



## LEGEND

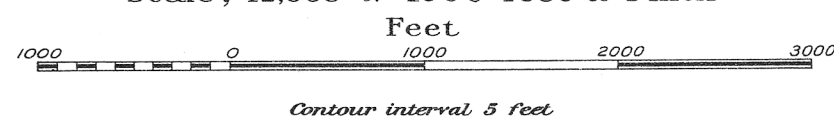
<i>Streets, roads, and buildings</i>	<i>Ranges</i>
<i>Secondary roads</i>	<i>Range lights</i>
<i>Trails</i>	<i>Buoys</i>
<i>Railways</i>	<i>Triangulation stations</i>
<i>Electric railways</i>	<i>Bench marks</i>
<i>Bridges</i>	<i>Mean higher high water line</i>
<i>Swing bridges</i>	<i>Mean lower low water line</i>
<i>Foot bridges</i>	<i>Fresh marshes</i>
<i>Churches</i>	<i>Salt marshes</i>
<i>Schools</i>	<i>Mud flats</i>
<i>Post offices</i>	<i>Sand</i>
<i>Wharves and piers</i>	<i>Zero contour (mean sea level)</i>
<i>Dikes</i> (generally with ditch along the inner side. Figures indicate elevations of top of dike above mean sea level.)	<i>Minus 5 foot contour</i> (below mean sea level.)
<i>Piling</i>	<i>Contours</i>
<i>Lighthouses</i>	<i>Contours in areas of dense bush</i>
<i>Lightships</i>	<i>Depression contours</i>
<i>Beacons</i>	<i>Elevation figures</i> (based on mean sea level, shown in feet.)

## INDEX TO SHEETS



## BURRARD INLET -Barnet Sheet- BRITISH COLUMBIA

Scale, 12,000 or 10,000 feet to 1 inch



TOPOGRAPHY  
W. H. Boyd, Chief Topographer.  
Surveys and topography by A. G. Haultain,  
assisted by W. H. Miller, 1919.

This document was produced  
by scanning the original publication.

Ce document est le produit d'une  
numérisation par balayage  
de la publication originale.