

Canada
Department of Mines

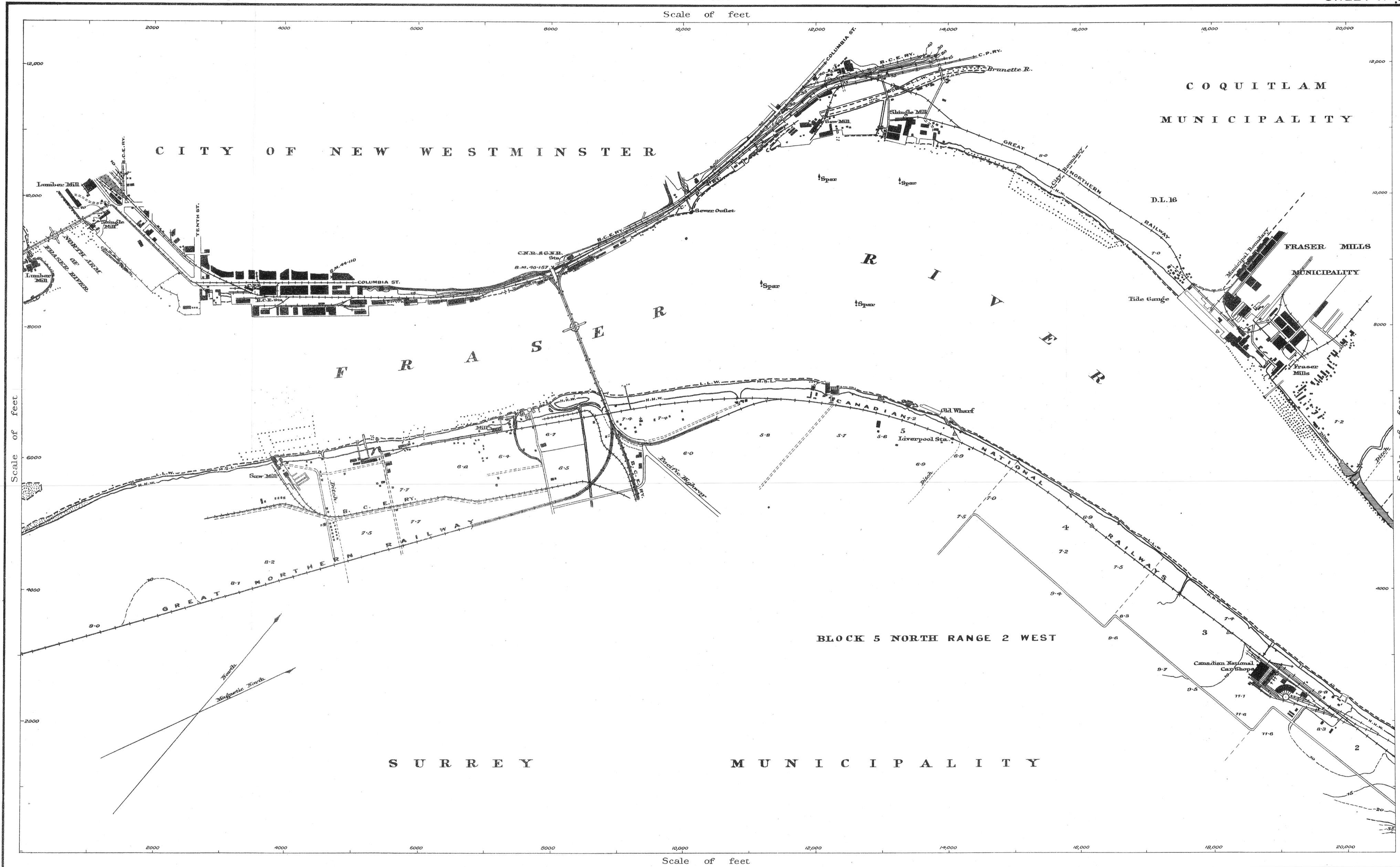
HON. SIR JAMES A. LOUGHEED, MINISTER; CHARLES CAMSELL, DEPUTY MINISTER.

GEOLOGICAL SURVEY
W. H. COLLINS, DIRECTOR.

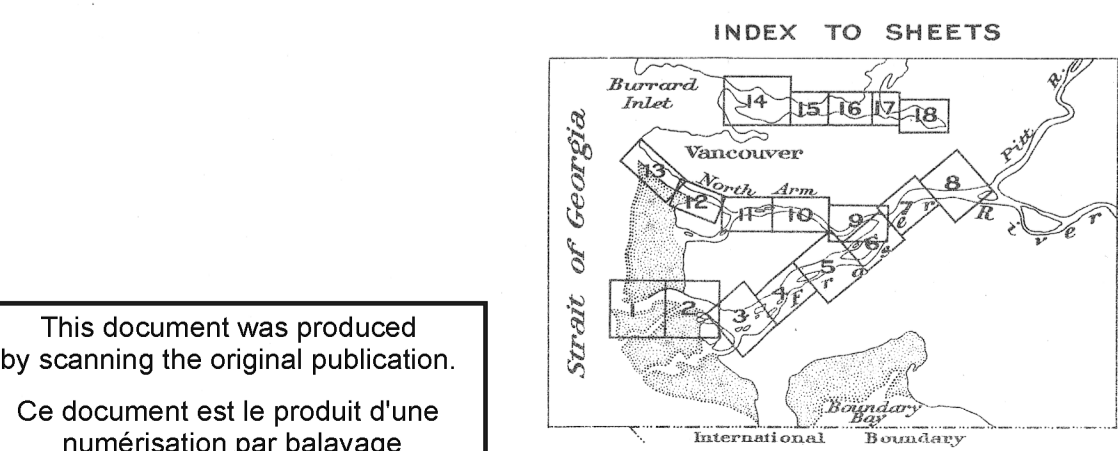
FRASER RIVER INVESTIGATION

Issued 1921

SHEET N° 7.

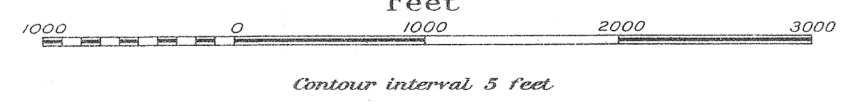


LEGEND



FRASER RIVER
-New Westminster Sheet-
BRITISH COLUMBIA

Scale, 12,000 or 1000 feet to 1 inch



TOPOGRAPHY
W. H. Boyd, Chief Topographer.
Surveys and topography by A. C. T. Sheppard,
conducted by H. Bartlett, 1919.

This document was produced by scanning the original publication.
Ce document est le produit d'une numérisation par balayage de la publication originale.

Publication N° 1911