

Canada  
Department of Mines

HON. MARTIN BURRELL, MINISTER; R.G. McCONNELL, DEPUTY MINISTER.

GEOLOGICAL SURVEY  
WILLIAM McINNES, DIRECTING GEOLOGIST.

Issued 1918

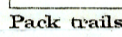


LEGEND

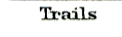
Culture



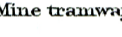
Roads and buildings



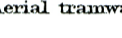
Pack trails



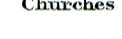
Trails



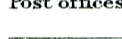
Mine tramways




Aerial tramways



Churches



Post offices



Cemeteries



Shaft houses



Shafts



Tunnels




Dams

Water



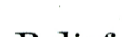
Rivers and lakes



Watercourses (with intermittent flow)

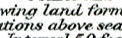


Springs and sinks

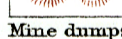


Marshes

Relief



Contours (showing land forms and elevations above sea level) Interval 50 feet



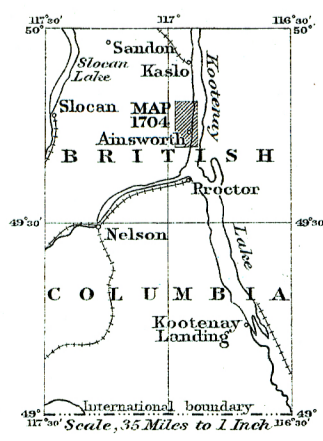
Mine dumps

Determination of contours based on Highland M22 Compressor bench-marks, elevation 1291 feet.

Approximate magnetic declination, 24°40' East.

C.O. Senecal, Geographer and Chief Draughtsman.  
A. Joanes, Draughtsman.

Publication No. 1704



AINSWORTH  
KOOTENAY DISTRICT  
BRITISH COLUMBIA

Scale, 24000



TOPOGRAPHY  
F.S. FALCONER, 1914-1915.

This document was produced by scanning the original publication.

Ce document est le produit d'une numérisation par balayage de la publication originale.