

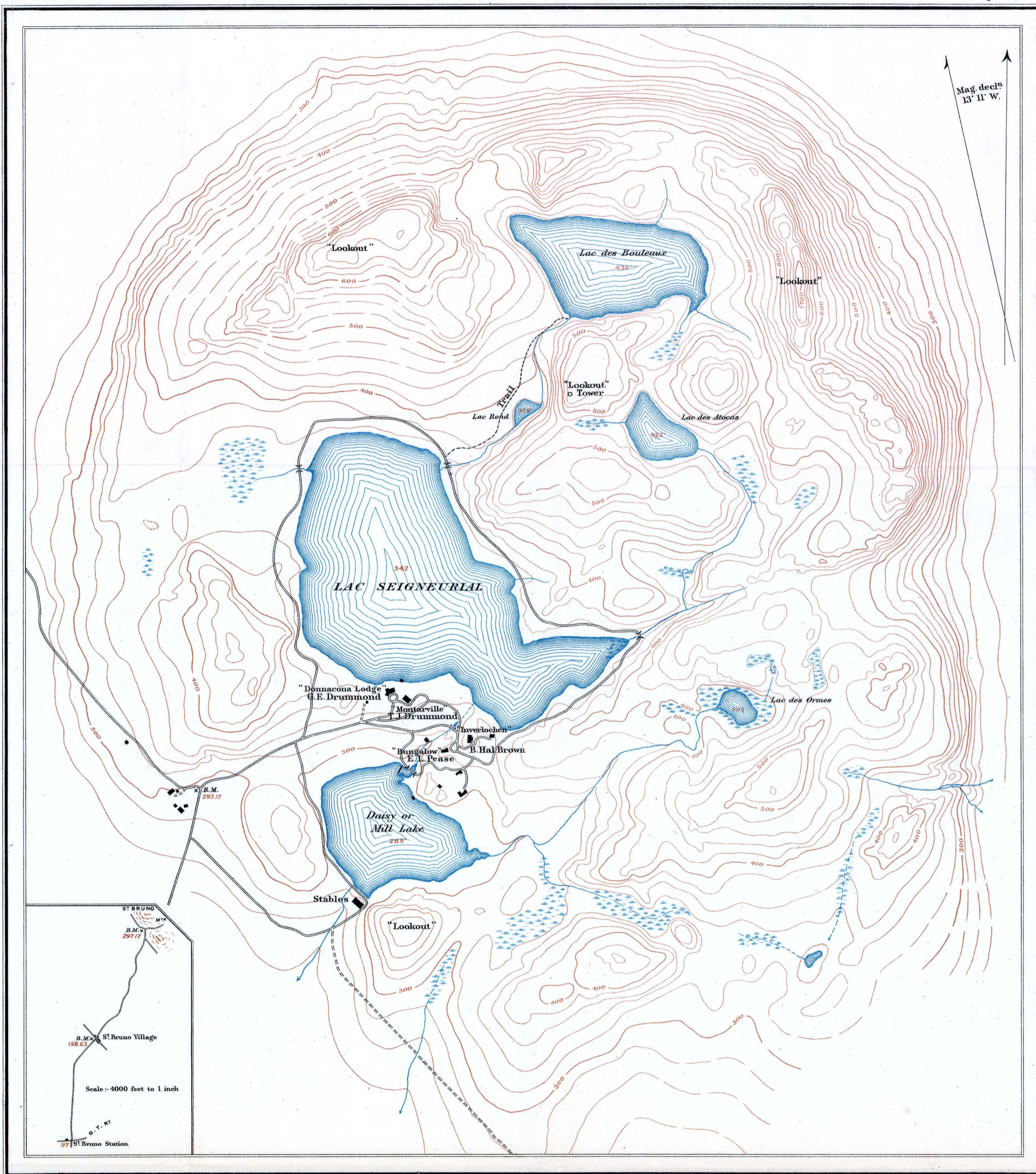
Canada
Department of Mines
GEOLOGICAL SURVEY

HON. W. TEMPLEMAN, MINISTER; A. P. LOW, DEPUTY MINISTER.
 R. W. BROCK, DIRECTOR.

TOPOGRAPHY

1910

QUEBEC

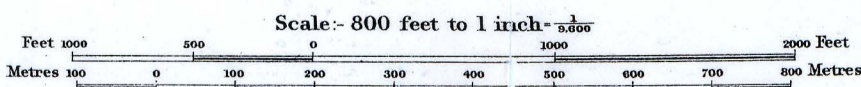
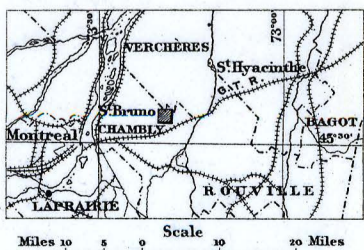


C. O. Sénécal, Geographer and Chief Draughtsman.
 H. Lefebvre, Draughtsman.

N° 1078

ST BRUNO MOUNTAIN
CHAMBLY COUNTY
QUEBEC

TOPOGRAPHY
 W. H. BOYD, (IN CHARGE) 1908.
 W. H. BOYD, COMPILER.



Accompanying Reports Nos 1077 and 1087.