

**High Sensitivity Airborne Gamma-Ray Spectrometric and Aeronometric Surveys  
Central British Columbia, 2004 - 2005**

In 2004 and 2005, Fugro Airborne Surveys completed nine multi-sensor airborne geophysical surveys in the central region of British Columbia for the Geological Survey of Canada, the British Columbia and Yukon Chamber of Mines, Yukochee First Nation, and five industry partners, including Sargeant Resources Inc., Tarkenton Hill Minerals Ltd., Richford Ventures Corp., GWR Resources Inc. and Amco Resources Ltd. The Geological Survey of Canada provided survey supervision and quality control. The purpose of the surveys was to obtain quantitative gamma-ray spectrometric and aeronometric data. The surveys were flown over two seasons, from September 18 to November 17, 2004 and June 15 to August 8, 2005 using ASAR 300-B2 and 300-B3 helicopters, C-GECC, and C-FISCC.

**Gamma-ray Spectrometric Data**

The airborne gamma-ray measurements were made with an Epsilon™ BR80 gamma-ray spectrometer using nine 102 x 102 x 400 mm NaI (Tl) crystals. The main detector array consisted of eight crystals (total volume 32.6 litres). One crystal (total volume 4.2 litres), shielded by the main array, was used to detect variations in background radiation caused by atmospheric radon. The system constantly monitored the natural potassium peak for each crystal, and using a Gaussian least squares algorithm, adjusted the gain for each crystal.

Potassium is measured directly from the 1460 keV gamma-ray photons emitted by <sup>40</sup>K, whereas uranium and thorium are measured indirectly from gamma-ray photons emitted by daughter products of <sup>238</sup>U for uranium and <sup>232</sup>Th for thorium. Although these daughters are far down their respective decay chains, they are assumed to be in equilibrium with their parents; thus gamma-ray spectrometric measurements of uranium and thorium are referred to as equivalent uranium and equivalent thorium, i.e. eU and eTh. The energy windows used to measure potassium, uranium and thorium are:

Potassium (<sup>40</sup>K) 1390 - 1560 keV  
Uranium (<sup>238</sup>U) 1660 - 1860 keV  
Thorium (<sup>232</sup>Th) 2410 - 2610 keV

Gamma-ray spectra were recorded at one-second intervals at a planned terrain clearance of 120m or 80m depending on the survey area and an air speed of 120km/h. The total, potassium, uranium and thorium window counts were derived from the recorded 256 channel spectra. During processing, the spectra were energy-calibrated and counts were accumulated into the windows described above. Counts from the radon detectors were recorded in a 1660 - 1860 keV window and radiation at energies greater than 2000 keV was recorded in the cosmic window. The window counts were corrected for dead time, and for background activity from cosmic radiation, the radioactivity of the aircraft and atmospheric radon decay products. The window data were then corrected for spectral scattering in the ground, air and detectors. Corrections for deviations of altitude from the planned terrain clearance and for variation of temperature and pressure were made prior to conversion to ground concentrations of potassium, uranium and thorium, using factors determined from flights over a calibration range near Ottawa.

Potassium 57.3 cps/ha (2004) 56.9 cps/ha (2005)  
Uranium 6.7 cps/ppm (2004) 8.4 cps/ppm (2005)  
Thorium 3.6 cps/ppm (2004) 3.7 cps/ppm (2005)

Corrected data were filtered and interpolated to a 100m grid for the 1:250 000 scale maps and to a 50m grid for the 1:20 000 and 1:50 000 scale maps. The results of an airborne gamma-ray spectrometric survey represent the average surface concentrations that are influenced by varying amounts of outcrop, overburden, vegetation cover, soil moisture and surface water. As a result, the measured concentrations are usually lower than the actual bedrock concentration. The total air absorbed dose rate in microsieverts per hour was produced from measured counts between 410 and 2810 keV.

**Magnetic Data**

The helicopter was equipped with a Soritex CS-2 cesium vapour magnetic sensor mounted in a HMI high-resolution single sensor stinger mounted system. The system recorded readings every 0.1 seconds with a noise level of less than 0.01 nT. Magnetic interferences caused by aircraft maneuvers were compensated using an RMS ANCO Magnetic compensator. Diurnal variations and GPS fluctuations were recorded using a Fugro CP1 base station.

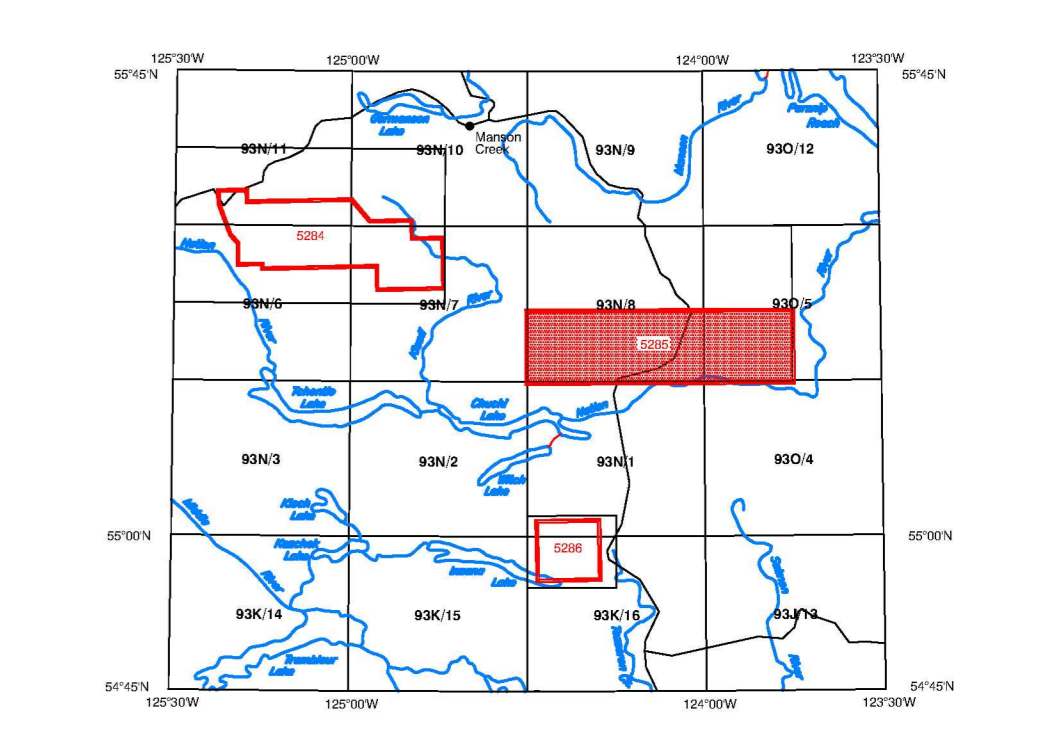
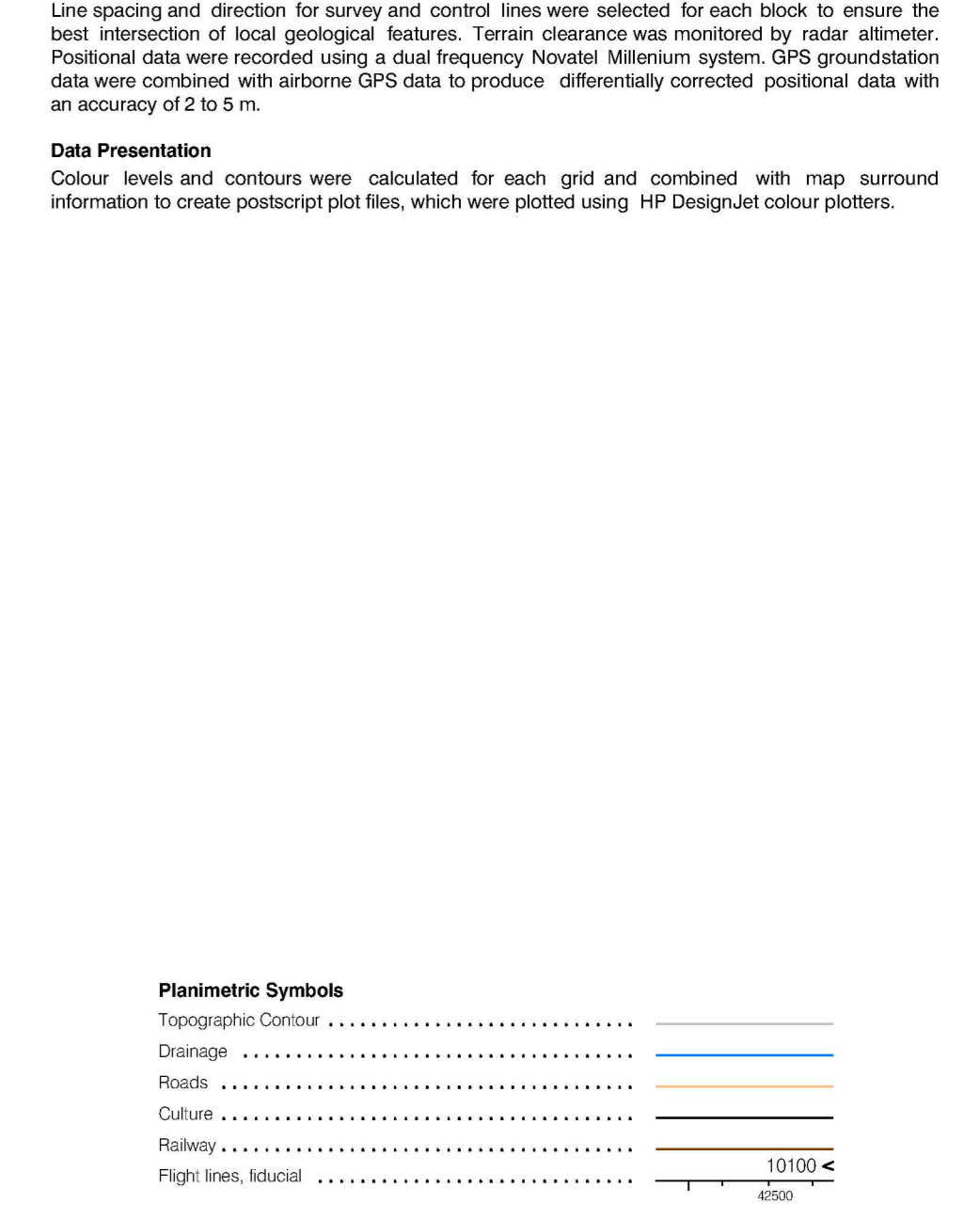
After editing the survey data, the intersections of traverse and control lines were determined and the differences in the magnetic values were computed, analyzed and manually verified to obtain the leveling network. The International Geomagnetic Reference Field was calculated and removed using a fixed date of October 3, 2004 and an altitude of the differentially corrected GPS height for each data point. The corrected magnetic data was interpolated to a 50m grid using a minimum curvature algorithm. The first vertical derivative grid was calculated from the corrected total magnetic intensity grid using a FFT based frequency domain filtering algorithm.

**Positional Data**

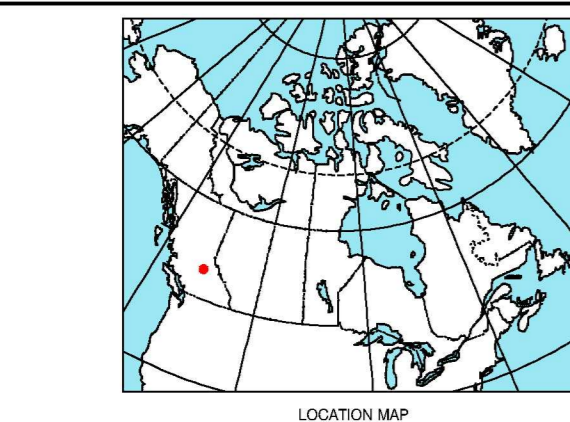
Line spacing and direction for survey grid control lines were selected for each block to ensure the best intersection of local geological features. Terrain clearance was monitored by radar altimeter. Positional data were recorded using a dual frequency Novatel Millennium system. GPS groundstation data were combined with airborne GPS data to produce differentially corrected positional data with an accuracy of 2 to 5 m.

**Data Presentation**


Colour levels and contours were calculated for each grid and combined with map around information to create postscript plot files, which were plotted using HP DesignJet colour plotters.



This airborne geophysical survey and the production of this map were funded by the British Columbia & Yukon Chamber of Mines - Rocks to Riches Program.



GEOPHYSICAL SERIES - NTS 93N/8, 93O/5 - SYLVESTER CREEK  
BRITISH COLUMBIA  
URANIUM / POTASSIUM



OPEN FILE  
DOSSIER PUBLIC  
5285  
2006  
SHEET 6 OF 10  
FEUILLE 6 DE 10

URANIUM / POTASSIUM  
SYLVESTER CREEK  
BRITISH COLUMBIA  
93N/8, 93O/5