

**High Sensitivity Airborne Gamma-Ray Spectrometric and Aeromagnetic Surveys
 Central British Columbia, 2004 - 2005**

In 2004 and 2005, Fugro Airborne Surveys completed nine multi-sensor, airborne geophysical surveys in the central region of British Columbia for the Geological Survey of Canada, the British Columbia and Yukon Chamber of Mines, Yelchoche First Nation, and five industry partners, including Serengeti Resources Inc., Yelchoche First Nation, Yelchoche Resources Corp., GVA Resources Inc., and Anatic Resources Ltd. The Geological Survey of Canada provided survey supervision and quality control. The purpose of the surveys was to obtain quantitative gamma-ray spectrometric and aeromagnetic data. The surveys were flown over two seasons, from September 18 to November 17, 2004 and June 15 to August 8, 2005 using ASAR 350-82 and 350-83 helicopters, C-GEOL and C-7502.

Gamma-ray Spectrometric Data
 The airborne gamma-ray measurements were made with an Explorerium GR820 spectrometer using nine 102 x 102 x 106 mm NaI (Tl) crystals. The main detector array consisted of eight crystals (total volume 53.6 litres). One crystal (total volume 4.2 litres), shielded by the main array, was used to detect variations in background radiation caused by atmospheric radon. The system constantly monitored the natural potassium peaks for each crystal and using a Gaussian least squares algorithm, adjusted the gain for each crystal.

Potassium is measured directly from the 1460 keV gamma-ray photons emitted by ⁴⁰K, whereas uranium and thorium are measured indirectly from gamma-ray photons emitted by daughter products (²¹⁴Pb for uranium and ²¹⁴Pb for thorium). Although these daughters are far down their respective decay chains, they are assumed to be in equilibrium with their parents; thus gamma-ray spectrometric measurements of uranium and thorium are referred to as equivalent uranium and equivalent thorium, i.e. eU and eTh. The energy windows used to measure potassium, uranium and thorium are:

- Potassium (⁴⁰K) 1360 - 1560 keV
- Uranium (²³⁸U) 1660 - 1960 keV
- Thorium (²³²Th) 2410 - 2810 keV

Gamma-ray spectra were recorded at one-second intervals at a planned terrain clearance of 120m or 90m depending on the survey area and an air speed of 120km/h. The total potassium, uranium and thorium window counts were derived from the recorded 256 channel spectra. During processing, the spectra were energy calibrated, and counts were accumulated into the windows described above. Counts from the radon detectors were recorded in a 1600 - 1900 keV window and radiation at energies greater than 3000 keV was recorded in the cosmic window. The window counts were corrected for dead time, and for background activity from cosmic radiation. The radioactivity of the aircraft and atmospheric radon decay products. The window data were then corrected for spectral scattering in the ground, air and detectors. Corrections for deviations of altitude from the planned terrain clearance and for variation of temperature and pressure were made prior to conversion to ground concentrations of potassium, uranium and thorium, using factors determined from flights over a calibration range near Ottawa.

- Potassium 57.3 cps/km² (2004) 56.8 cps/km² (2005)
- Uranium 6.7 cps/km² (2004) 6.4 cps/km² (2005)
- Thorium 3.6 cps/km² (2004) 3.7 cps/km² (2005)

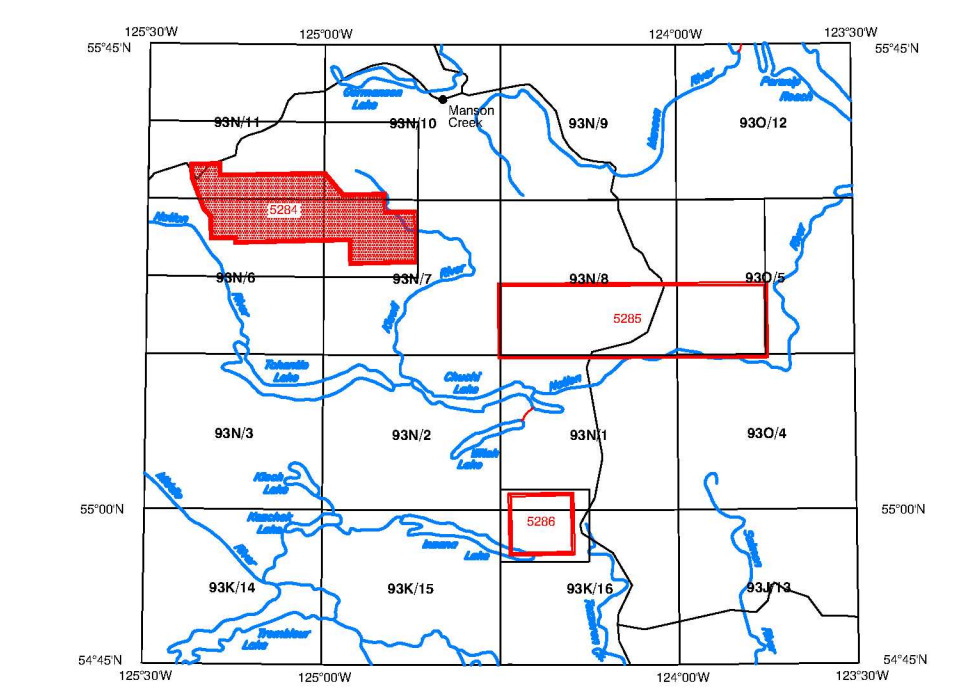


Corrected data were filtered and interpolated to a 100m grid for the 1:250 000 scale maps and to a 50m grid for the 1:200 000 and 1:50 000 scale maps. The results of an airborne gamma-ray spectrometer survey represent the average surface concentrations that are influenced by varying amounts of outcrop, overburden, vegetation cover, soil moisture and surface water. As a result the measured concentrations are usually lower than the actual bedrock concentration. The total air absorbed dose rate in nanograys per hour was produced from measured counts between 410 and 2810 keV.

Magnetic Data
 The helicopter was equipped with a Scintrex CS-2 cesium vapour magnetic sensor mounted in a HMI high-resolution single sensor stinger mounted system. The system recorded readings every 0.1 seconds with a noise level of less than 0.01 nT. Magnetic interferences caused by aircraft maneuvers were compensated using an RMS ADCO Magnetic compensator. Diurnal variations and GPS fluctuations were recorded using a Fugro CFI base station.

After editing the survey data, the intersections of traverse and control lines were determined and the differences in the magnetic values were computed, analyzed and manually verified to obtain the leveling network. The International Geomagnetic Reference Field was calculated and removed using a fixed date of August 1, 2005 and an altitude of the differential corrected GPS height for each data point. The corrected magnetic data was interpolated to a 50m grid using a minimum curvature algorithm. The final vertical derivative grid was calculated from the corrected total magnetic intensity grid using a FFT based frequency domain filtering algorithm.

Positional Data
 Line spacing and direction for survey and control lines were selected for each block to ensure the best intersection of local geological features. Terrain clearance was monitored by laser altimeter. Positional data were recorded using a dual frequency Novatel Millennium system. GPS groundstation data were combined with airborne GPS data to produce differentially corrected positional data with an accuracy of 2 to 5 m.

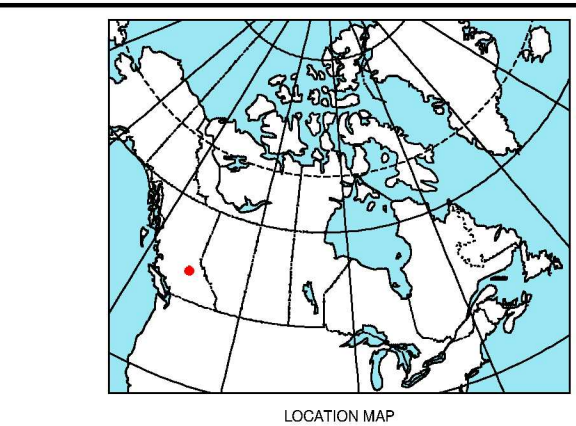
Data Presentation
 Colour levels and contours were calculated for each grid and combined with map surround information to create postscript plot files, which were plotted using HP DesignJet colour plotters.



NATIONAL TOPOGRAPHICAL SYSTEM REFERENCE AND GEOGRAPHICAL MAP INDEX
 SYSTÈME NATIONAL DE RÉFÉRENCE CARTOGRAPHIQUE ET INDEX DES CARTES GÉOGRAPHIQUES

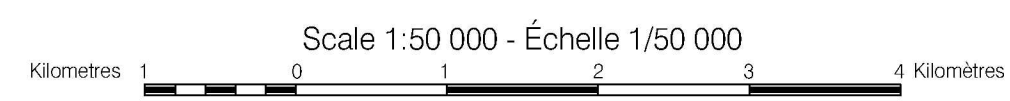
Recommended citation:
 Carson, J.M., Dunlop, R., Fisher, J., Stone, R.B.K., Harvey, B.J.A. and Stukin, J.L.
 2006. Geophysical Series: NTS 93N/6, 93N/7, 93N/10, 93N/11 - Indata Lake, British Columbia.
 Geological Survey of Canada, Open File 5284.
 Issue 10/2006

The airborne geophysical survey and the production of this map were funded by Serengeti Resources Inc.

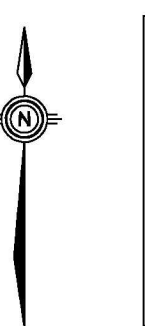


GEOPHYSICAL SERIES - NTS 93N/6, 93N/7, 93N/10, 93N/11 - INDATA LAKE
 BRITISH COLUMBIA

NATURAL AIR ABSORBED DOSE RATE



Universal Transverse Mercator Projection
 North American Datum 1983
 © Her Majesty the Queen in Right of Canada 2006
 Projection universelle transverse de Mercator
 Système de référence géodésique nord-américain, 1983
 © Sa Majesté la Reine du Canada 2006



OPEN FILE
 DOSSIER PUBLIC
5284
 GEOLOGICAL SURVEY OF CANADA
 COMMISSION GÉOLOGIQUE DU CANADA
 2006
 SHEET 1 OF 10
 FEUILLET 1 DE 10

NATURAL AIR ABSORBED DOSE RATE

INDATA LAKE
 BRITISH COLUMBIA

93N/6, 93N/7, 93N/10, 93N/11