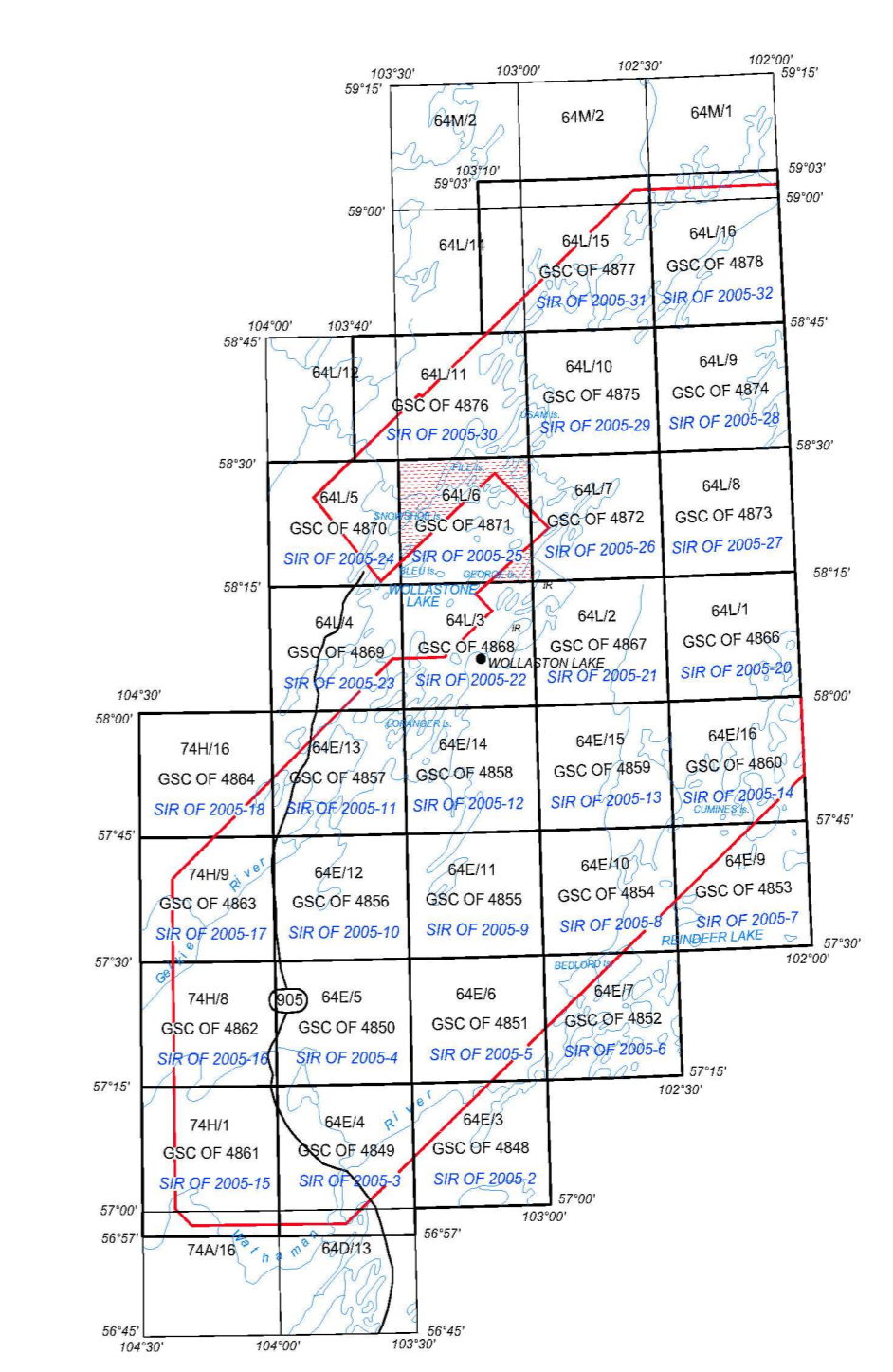
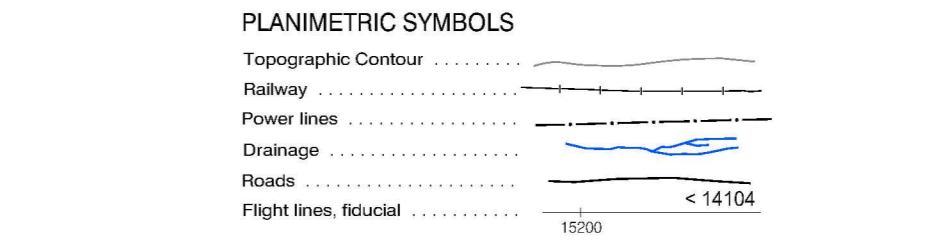


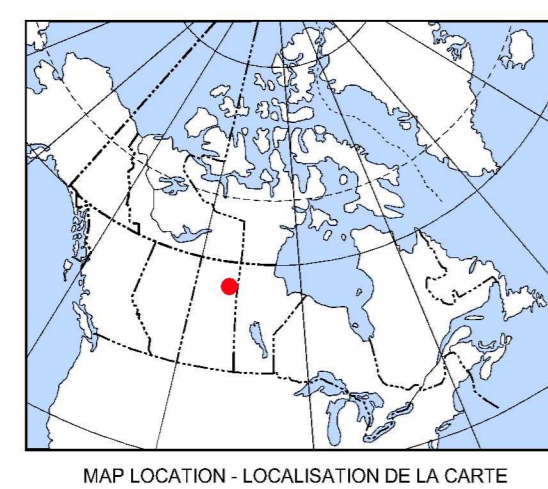
PLANIMETRIC SYMBOLS



NATIONAL TOPOGRAPHICAL SYSTEM REFERENCE AND GEOPHYSICAL MAP INDEX

Recommended citation:  
Ford, K.L., Carson, J.M., Dumont, R., Polvin, J., Shives, R.B.K., Delaney, G., and Slimmon, W.  
2005. Geophysical Series: NTS 64/L6 - Fife Island, Saskatchewan.  
Geological Survey of Canada Open file 4871.  
Saskatchewan Industry and Resources Open file 2005-25  
Scale 1:50 000

This airborne geophysical survey and the production of this map were funded by the Government of Saskatchewan's Mineral Exploration Incentive Program



GEOPHYSICAL SERIES - 64/L6 - FIFE ISLAND  
SASKATCHEWAN  
NATURAL AIR ABSORBED DOSE RATE MAP

Scale 1:50 000 - Échelle 1/50 000

UNIVERSAL TRANSVERSE MERCATOR PROJECTION  
NORTH AMERICAN DATUM 1983  
© Her Majesty the Queen in Right of Canada 2005

OPEN FILE  
DOSSIER PUBLIC  
4871  
2005  
SHEET 1 OF 10  
FEUILLE 1 OF 10

SASKATCHEWAN  
INDUSTRY AND  
RESOURCES  
OPEN FILE  
2005-25  
SHEET 1 OF 10

NATURAL AIR ABSORBED DOSE RATE MAP  
FIFE ISLAND  
SASKATCHEWAN  
NTS 64/L6