Natural Resources Canada / Ressources naturelles Canada

DESCRIPTIVE NOTES

INTRODUCTION

The Schultz Lake area (NTS 66 A) lies within the Archean Rae domain of the Western Churchill Province (Fig. 1). The map area is underlain by a variety of Archean through Paleoproterozoic supracrustal and intrusive rocks, and has been the subject of geologic study several times in the last 50 years. This Open File represents a compilation at 1:250 00 based on sources as noted in Figure 2, and represents the geologic mapping contributions of Al Donaldson (1963–65), Tony LeCheminant (1983;1987–88), Al Miller (1980–1987), Fred Taylor (1980), Jack and Mariette Henderson (1994), Eva Zaleski (1998–2000), Rob Rainbird (1988, 1999, 2001), Thomas Hadlari (1999, 2001), Bruce Kjarsgaard (1997–1998), Tony Peterson (1988), and Sally Pehrsson (1999). Lawrence Aspler contributed significantly to a previous draft compilation. Previous relevant reports include Henderson and Henderson (1991), Zaleski et al. (1997, 1999a, b), Kerswill et al. (1999). Outcrop exposure is very good over the Half Way Hills north of Whitehills Lake but is poor near Judge Sissons and Princess Mary Lakes, and particularly poor in areas underlain by the Barrensland Group. The hamlet of Baker Lake, Nunavut is situated in the southeast corner of the map sheet.

MESOARCHEAN ROCKS

The oldest rock unit in the Schultz Lake map sheet is a well-foliated, gneissic granodiorite (unit Agd), with rare inclusions of banded mafic through felsic gneiss (Zaleski et al., 2001a), which underlies an area north of the Half Way Hills. The locally schistose, carbonate and chlorite-altered granodiorite host has been dated at ca. 2870 Ma by Zaleski et al. (2001b), who considered it to be basement to the Neoarchean Woodburn group. The unit has not been differentiated west of the Thelon River, owing to the limit of recent mapping by Zaleski et al. (2001a). We note, however that sporadic outcrops of tonalitic gneiss were found in the southwest corner of the map sheet and to the west in the Aberdeen Lake map sheet, where LeCheminant et al. (1983) mapped other intermediate gneissic magmatic rocks.

NEOARCHEAN ROCKS

The Woodburn group

Deformed and metamorphosed supracrustal rocks of the Neoarchean Woodburn group (Ashton; 1981) underlie much of the central part of the map area. Zaleski et al. (2000) subdivided the group in two general successions: 1) a lower succession consisting of interlayered ultramafic through felsic volcanic and volcaniclastic rocks with minor iron-formation and muscovite-bearing quartzite (units Am, Afvc, Aif, Aqz), all overlain by an extensive sequence of volcaniclastic to turbiditic wacke (unit Awkq); and 2) an upper succession of interbedded ortho- and feldspathic-quartzite, slate, phyllite, conglomerate, with minor mafic volcanic and reworked felsic volcanogenic rocks.

Ultramafic, mafic and felsic volcanic rocks of the lower succession underlie a belt of volcanic rocks north of Whitehills Lake that is dated at ca. 2734 ± 1 Ma (Zaleski et al., 2001b). This belt has a greater proportion of mafic pillow lavas than the typical lower succession to the north (Kjarsgaard et al., 1997). Mafic through felsic volcanic and volcaniclastic rocks and associated wackes underlie the Amarulik dome area and the region to the southwest. These units extend to the southwest of the main Woodburn group belt in the Amer map sheet (NTS 66 H), where the volcanic rocks yield ages of ca. 2720 and 2710 Ma (Davis and Zaleski, 1998). Roddick et al. (1992) previously obtained an age of ca. 2.78 Ga for the Amarulik wackes, but Zaleski et al. (2001b) re-interpreted these rocks as largely reworked volcaniclastic sedimentary rocks of maximum 2.68 Ga, with an older detrital zircon population.

Rocks of the upper succession of the Woodburn group may be present just south of Schultz Lake where thick quartzites with interlayered mafic and minor felsic volcanic rocks occur. The upper succession is interpreted to be ca. 2630 Ma (Zaleski et al., 2001b), based on ages of zircons from an interbedded reworked felsic volcanic rock in NTS 66 H. Pehrsson et al. (2002) proposed that this represents a maximum age for deposition of the upper succession, and the upper succession may actually represent the metamorphosed equivalents of the Paleoproterozoic Amer Group, which has strikingly similar facies associations.

Intrusive rocks

The region south of Whitehills Lake is underlain by the Akutuak gneiss (unit Atng), a foliated to gneissic granodiorite-tonalite-amphibolite complex. First named by Schau (NTS 56 D; Schau et al., 1982) from his work in the Baker Lake map sheet, it is intruded by inferred Archean granites and contains mappable screens of amphibolite and quartzite (Zaleski et al., 2001a). The Akutuak gneiss typically has blue-grey quartz eyes, a low mafic mineral content and minor biotite typically altered to chlorite. An imprecise Archean age has been obtained from the granodiorite component (Schau, 1980) which could either represent a synvolcanic equivalent of ca. 2.7 Ga Woodburn group volcanogenic rocks or a correlative of the superficially similar MesoArchean granodiorite north of Whitehills Lake. To the east, the amphibolite component defines two extensive mappable subunits; an older Archean layered amphibolite occurring as 100s of metre-thick horizons in the tonalite, and kilometric-scale metamorphosed sills or flows of uncertain Archean or Proterozoic affinity.

The dominant Archean intrusive rock in the map area is a pink to buff, biotite ± hornblende-magnetite granite (unit Agt) that forms large, folded, sheet-like laccoliths north and northeast of Schultz Lake. These rocks have been dated at ca. 2599–2620 Ga (Ashton, 1988; Roddick et al., 1992; Davis and Zaleski, 1998) and are variably deformed and recrystallized. In NTS 56 D, they comprise the Tehek plutonic complex (Schau et al., 1982). Similar, K-feldspar-phyric intrusions, between Princess Mary and Whitehills lakes, are tentatively assigned to this unit, which is correlated with the suite of 2.62–2.58 Ga granites noted throughout the Rae Province (Davis and Zaleski, 1998).

A foliated to gneissic granitoid unit (unit Ag) comprising variably deformed and metamorphosed biotite ± hornblende-bearing granodioritic, granitic and tonalitic rocks, extends from the Half Way Hills to Princess Mary Lake. Granitic components include K-feldspar megacrystic phases that may be correlative with unit Agt. Southeast of unit Atng to the shore of Baker Lake, unit Ag exhibits discontinuous, variable to high strain, exemplified by cataclasis and locally abundant metamorphosed and deformed amphibolite lenses. Mafic minerals such as biotite are typically altered to chlorite throughout this area. An unpublished age of 2694 Ma (LeCheminant and Roddick) has been obtained from a syenogranitic component north of Pitz Lake.

ARCHEAN OR PROTEROZOIC

A small body of diorite to granodiorite underlies the area north of Princess Mary Lake (unit APgd). Although roughly stock-like in character, similar to some of the Proterozoic granitoid rocks, its age is presently uncertain and it is designated Archean or Proterozoic.

PROTEROZOIC ROCKS

Ketyet River group

The Ketyet River group was informally introduced by Schau et al. (1982) to describe all metasedimentary rocks north of Baker Lake in NTS 56 D and, by extension, NTS 66 A. The group was subdivided into a northern volcanic-dominated and a southern more clastic-dominated association. Subsequent work revealed that the northern association represents rocks temporally and lithologically correlative with the Archean Woodburn group, whereas much of Schau's southern association represents a hitherto unrecognized Paleoproterozoic supracrustal sequence (Pehrsson et al., 2002). The informal names Ketyet River group and Woodburn group have been retained for the Proterozoic and Archean sequences, respectively.

The Ketyet River group can be divided into three parts: 1) A lower succession of conglomerate (unit Pqcg), quartz- and feldspathic arenite (unit Pqz), iron-formation (unit Pif), and mafic volcanic rocks (unit Pmi); 2) a middle succession of interbedded polymictic conglomerate (unit Pcg), wacke and mudstone, locally with a carbonate cement (unit Pwk) and rare hematitic iron-formation; and 3) an upper succession of wacke, sulphidic to graphitic pelite-semipelite, iron-formation, minor marble and calc-silicate rocks. The lower succession has a maximum age of 2.45 Ga (Pehrsson et al., 2002), whereas the middle succession has a maximum age of 2.0 Ga (Davis and Zaleski, 1998) both from U-Pb detrital zircon analysis. Iron-formation occurs in both the upper and lower successions in NTS 56 D, but is noted only the upper succession in NTS 66 A. Sulphidic-graphitic pelites occur in the upper succession in drill core from the vicinity of the Kiggaviq uranium deposit (A. Miller, pers. comm., 2002).

Dubawnt Supergroup

The southern edge of the map sheet overlaps the north margin of the Baker Lake sub-basin of the Dubawnt Supergroup (Fig. 1; Rainbird et al., 2003), a large intracontinental basin that straddles the Snowbird Tectonic Zone. The Dubawnt Supergroup is divided into three unconformity-bounded sequences, from oldest to youngest: 1) Baker Lake Group; 2) Wharton Group; and 3) Barrensland Group (Donaldson, 1965; Gall et al., 1992, Rainbird et al., 2003).

Baker Lake and Wharton groups

The Baker Lake Group is represented by a moderately south-dipping sequence of interbedded ultrapotassic volcanic rocks, conglomerate, and sandstone of the Christopher Island Formation (unit PCI). The sequence unconformably overlies Archean gneissic and plutonic rocks of the Chesterfield Fault Zone north of Baker Lake and map unit Agt north of Princess Mary and Pitz lakes. The unconformity is marked by a several metre-thick carbonate-rich regolith (Rainbird and Hadlari, 2000). Present constraints from Ar-Ar, Pb-Pb and U-Pb age dating of flows, cogenetic intrusions, and diagenetic cements suggest that the Baker Lake Group was deposited between 1840 Ma–1790 Ma, although the older age limit is poorly constrained (Rainbird et al., in press.).

The Baker Lake Group is in turn, unconformably overlain by the Wharton Group, comprising subarkosic eolian sandstone of the Amarook formation (unit PA; Rainbird and Hadlari, 2000) and overlying rhyolite, conglomerate and sandstone of the Pitz Formation (unit PP). The sub-Wharton Group unconformity cuts down through the Baker Lake Group in the Princess Mary Lake area where the Pitz and Amarook formations rest directly on Archean basement. U-Pb zircon ages of felsic flows indicate that the Wharton Group was deposited between 1760 and 1750 Ma (Rainbird et al., 2001).

Barrensland Group

The Barrensland Group is represented in the map area by the flat-lying to gently-dipping Thelon Formation (unit PT), a fluvial-eolian sandstone and conglomerate deposited on a significant regolith marked by pervasive quartz-hematite-illite-kaolinite, or at lower levels, chlorite-muscovite-dolomite alteration (unit PTr; Chiarenzelli, 1983; Gall, 1994). This regolith is best developed on basement rocks where the Baker Lake and Wharton groups are absent. The distribution of the Thelon Formation in the Schultz and Baker lakes vicinities, presence of small outliers northwest of Pitz Lake, subcrop on the top of the Half Way Hills, and extensive development of regolith indicates that the Barrensland Group once covered the most of the map sheet. Deposition of the Thelon Formation is estimated to have commenced by 1720 Ma, based on a U-Pb age of apatite cement in the sandstone (Miller et al., 1989).

Intense hematitic alteration produces a consistent positive total field aeromagnetic anomaly with a broad, gently sloping high that overprints or obscures the magnetic signature of underlying lithologies. The extensive regolith developed between Schultz and Judge Sissons lakes and formation outliers indicate that the sub-Thelon unconformity surface lay very close to the present day topographic surface. Regolith alteration is associated with uranium mineralization (U), including the Kiggavik (Lone Gull) deposit (Miller, 1983; Fuchs and Hilger, 1989).

Intrusive rocks

The oldest known Proterozoic intrusive rocks in the map area are deformed, boudined metadiabase dykes and lenses (unit Pdb) noted west of Thelon River that have yielded a U-Pb baddelyite age of 2153 ± 4 Ma (LeCheminant and Roddick, unpublished data). These dykes locally occur in unit Agt near Whitehills and Baker lakes, and are similar in age to the extensive Macquoid dykes of NTS 55 M to the south.

Several small bodies of massive to weakly foliated, leucocratic, pink monzogranite dated at ca. 1835 Ma (Roddick et al., 1992) occur north of Whitehills Lake (unit Pgt). Minor dykes, sheets and sills of the suite occur throughout the map area and cut all metamorphosed and deformed rock units. They form part of the 1.84–1.80 Ga Hudson granitoid suite that occurs throughout the western Churchill Province (Peterson and van Breeman, 1999), and are known from the Aberdeen Lake area immediately west (LeCheminant et al., 1983).

The ca. 1810 Ma Martell syenites (unit PM; Schau et al., 1982; Rainbird et al., 2002) underlie several small islands in Whitehills Lake. These brown to red, hypabyssal syenites have distinctive hornfelsed contact aureoles with surrounding Ketyet River group wackes and are interpreted to be the cogenetic with alkalic Christopher Island Formation volcanics. Related syenite and phlogopite-lamprophyre dykes are numerous in the Whitehills area, but have not been differentiated at the scale of this compilation.

Two sets of unmetamorphosed diabase dykes transect the area. The older, northeast-trending set has been delineated largely from its aeromagnetic expression and cuts all units except the Thelon Formation. It is thought to be part of the 1750 Ma MacRae dyke swarm in NTS 66 B, which is interpreted to feed amygdaloidal basalts of the Pitz Formation (LeCheminant et al., 1983), however it is not differentiated from unit Pdb, owing to insufficient detail at this scale. The second northwest-trending set includes dykes up to 50 m wide that crosscut all units of the map area (unit PMdb). These are considered to be part of the 1267 Ma Mackenzie dyke swarm (LeCheminant and Heaman, 1989).

STRUCTURE AND METAMORPHISM

All rocks of the Schultz Lake map area are deformed and metamorphosed with the exception of the Dubawnt Supergroup, Martell syenites and younger diabase dyke swarms. The regional foliation compiled on this Open File is typically an S_1 or S_2 fabric, as established by more detailed mapping in the Whitehills Lake area (Zaleski et al., 2001a). These authors distinguished four main phases of regional deformation (D_1–D_4), within the middle Ketyet River group, thus constraining the regional tectonothermal events as younger than 2.0 Ga. These structures include east-northeast to northeast-trending, tight to recumbent to isoclinal F_1 folds, and north-west vergent mapscale F_2 folds and related faults (Zaleski et al., 2001a); minor, open to tight folds outcrop-scale, southeast-vergent F_3 folds, and open to tight, northerly-trending, upright, F_4 folds, such as the prominent kink in the Ketyet River group at Whitehills Lake. Dykes of the 1835 Ma Hudson granite suite vary from undeformed (Roddick et al., 1992) to locally folded by F_4 (Davis, unpublished data), suggesting significant heterogeneity of later Proterozoic deformation.

Regional metamorphism varies from greenschist facies over the Whitehills greenstone belt and Ketyet River group to middle or upper-amphibolite facies in Archean units across the map area. Low-pressure andalusite-staurolite facies assemblages are known from wackes of the Ketyet River group north and south Whitehills Lake. High-pressure garnet-amphibolite-clinopyroxene assemblages locally occur in unit Agcfz, near the community of Baker Lake.

The contact between a large package of rocks assigned to the Ketyet River group and underlying Archean rocks south of Schultz Lake, is interpreted to be a south-vergent thrust (A. Miller, pers. comm.). The character of the contacts of adjacent smaller occurrences of Ketyet River group are unknown and are assumed to be stratigraphic, as is the contact below the large infold north of Whitehills Lake, itself underlain by a local basal conglomerate.

Several northwest-vergent, post-metamorphic peak, low-angle thrust faults juxtapose rocks of greenschist and amphibolite facies at Whitehills Lake and/or place older Archean units atop the Ketyet River group (Zaleski et al., 2001a). They are delimited by high strain zones,metres to 10s of metres wide and locally by carbonate-chlorite alteration zones. These cannot be traced with certainty west of the Thelon River.

Schau et al. (1982) interpreted a multistage Neoarchean and ca. 1.9 Ga deformation history for the Chesterfield Fault Zone, which may extend into the east part of the map sheet. Preliminary thermobarometric data (Berman and Pehrsson, unpubl. data) suggests that this cryptic zone is the locus of a significant Proterozoic paleopressure discontinuity. The relationship between reworking of the Chesterfield Fault Zone and the various northwest-vergent late thrusts is not presently known.

It is to be expected that Archean deformation and/or metamorphism occurred in the Woodburn group and older rocks, however, the penetrative nature of Paleoproterozoic deformation and metamorphism has made it impossible to differentiate these, except locally at the outcrop or thin-section scale. The variable state of deformation within the both Archean and Proterozoic granite suites largely reflects heterogenous Proterozoic strain partitioning (Ashton (1988), Davis and Zaleski (1998), Zaleski et al. (2000)).

The Baker Lake and Wharton groups are both crosscut by east-striking normal faults, and northwest striking strike-slip faults (Rainbird and Hadlari, 2000; Hadlari and Rainbird, 2001). Principle separation and tilting predate deposition of the sub-horizontal overlying ca. 1720 Ma Thelon Formation (unit PT), and occurred during and after deposition of the Wharton Group at ca. 1750 Ma. The north–northwest trending brittle faults were subsequently re-activated and crosscut the sub-Thelon regolith (e.g. Kiggavik) and Thelon Formation with relatively minor offset.

ECONOMIC GEOLOGY

Rocks of the Schultz Lake area are host to the Kiggavik uranium deposit and related occurrences south of Schultz Lake (Fuchs and Hilger, 1989; Miller et al., 1989). Uranium occurs at the base contact of the Thelon Formation and in underlying Archean to Paleoproterozoic basement rocks. Elevated background concentrations or occurrences of Pb ± Cu, Ag, Mo and U are known from the Ketyet River Group in the Whitehills Lake area (Pehrsson et al., 2002; Zaleski et al., 2001a). Minor uranium occurrences are also present in NTS 56 D (Schau et al., 1982). Taylor (1985) reports galena occurrences in a Mesoarchean granodiorite body, and a number of galena-bearing veins were also found southwest of Whitehills Lake in unit Ag.

Base metal and polymetallic occurrences are known from the Amarulik wackes and Whitehills greenstone belt (Zaleski et al., 2001a). Gold is present in iron-formation of the Woodburn Lake group immediately north of the map area at Third Portage Lake (Meadowbank gold deposit), and within volcanic rocks of the Whitehills greenstone belt and Ni-Cr occurrences are noted in the komatiitic rocks of the Woodburn group (Zaleski et al., 2001a).

ACKNOWLEDGMENTS

The production of this map evolved over the past 20 years, involving the contributions of many individuals as cited in the introduction. We particularly thank A.R. Miller, J.A. Donaldson, and A.N. LeCheminant, for discussions on the geology of the area. This compilation benefited from previous interpretations of the geology suggested by L.B. Aspler. M. Sanborn-Barrie is thanked for her thorough and timely review. We also thank Marcelle Hauseux for some helpful additions.

REFERENCES

Ashton, K.E.

1981: Preliminary report on geological studies of the "Woodburn Lake Group" northwest of Tehek Lake, District of Keewatin; *in* Current Research, Part A, Geological Survey of Canada, Paper 81-1A, p. 269–274.

1988: Precambrian geology of the southeastern Amer Lake area (66 H/1), near Baker Lake, N.W.T.; unpublished Ph.D. Thesis, Queen's University, Kingston, 335 p.

Chiarenzelli, J.R.

1983: Mid-Proterozoic chemical weathering, regolith, and silcrete in the Thelon Basin, Northwest Territories. Unpublished Msc. Thesis. Carleton University, Ottawa, Ont., p. 205.

Davis, W.J. and Zaleski, E.

1998: Geochronological investigations of the Woodburn Lake Group, western Churchill Province, Northwest Territories: preliminary results; *in* Radiogenic Age and Isotopic Studies: Report 11; Geological Survey of Canada, Current Research 1998-F, p. 89–97.

Donaldson, J.A.

1965: The Dubawnt Group, District of Keewatin and Mackenzie. Geological Survey of Canada, Paper 64-20, 11 p.

1966: Geology, Schultz Lake, District of Keewatin; Geological Survey of Canada, Preliminary Map 7-1966, scale 1:250 000.

Fuchs, H.D. and Hilger, W.

1989: Kiggavik (Lone Gull): an unconformity-related uranium deposit in the Thelon Basin, Northwest Territories, Canada; *in* MüllerKahle, E. (Ed.), Uranium Resources and Geology of North America. International Atomic Energy Agency, Vienna, pp. 429–454. IAEA-TECDOC-500.

Gall, Q.

1994: The Proterozoic Thelon paleosol, Northwest Territories, Canada. Precambrian Research, 68, p. 115–137.

Gall, Q., Peterson, T.D., and Donaldson, J.A.

1992: A proposed revision of early Proterozoic stratigraphy of the Thelon and Baker Lake basins, Northwest Territories; *in* Current Research, Part C, Geological Survey of Canada, Paper 92-1C, p. 129–137.

Hadlari, T. and Rainbird, R.H.

2001: Volcano-sedimentary correlation and fault relationships in the Baker Lake sub-basin, Thirty Mile Lake area, Nunavut; *in* Current Research, Geological Survey of Canada, 2001-C10, p. 9.

Henderson, J.R. and Henderson, M.N.

1991: Geology of the Whitehills-Tehek area, District of Keewatin: an Archean supracrustal belt with iron-formation-hosted gold mineralization in the central Churchill Province; *in* Current Research, Part C, Geological Survey of Canada, Paper 91-1C, p. 149–156.

Kerswill, J.A., Kjarsgaard, B.A., Bretzlaff, R., Jenner, G.A., and Samaras, C.

1999: Metallogeny and geology of the Half Way Hills area, central Churchill Province, Northwest Territories (Nunavut); *in* Current Research 1999-C; Geological Survey of Canada, p. 29–41.

LeCheminant, A.N. and Heaman, L.M.

1989: Mackenzie igneous events, Canada: middle Proterozoic hotspot magmatism associated with ocean opening. Earth and Planetary Science Letters, 96: 38-48.

LeCheminant, A.N. and Roddick, J.C.

1991: U-Pb zircon evidence for widespread 2.6 Ga felsic magmatism in the central District of Keewatin, N.W.T.; *in* Radiogenic Age and Isotopic Studies: Report 4, Geological Survey of Canada, Paper 90-2, p. 91–99.

LeCheminant, A.N., Ashton, K.E., Chiarenzelli, J., Donaldson, J.A., Best, M.A., Tella, S., and Thompson, D.S.

1983; Geology of Aberdeen Lake map area, District of Keewatin: preliminary report; *in* Current Research, Part A., Geological Survey of Canada, Paper 83-1A, 1983; pages 437–448.

Miller, A.R.

1983: A Progress Report: Uranium-Phosphorous Association in the Helikian Thelon Formation and Sub-Thelon Saprolite, Central District of Keewatin; *in* Current Research, Part A, Geological Survey of Canada, Paper 83-01A, 1983; p. 449–456.

Miller, A.R., Cumming, G.L., and Krstic, D.

1989: U-Pb, Pb-Pb and K-Ar isotope study of the uraniferous phosphate-bearing rocks in the Thelon Formation, Dubawnt Group, Northwest Territories, Canada; Canadian Journal of Earth Sciences, v. 26, p. 867–880.

Pehrsson, S.J., Jenner, G., and Kjarsgaard, B.A.

2002: The Ketyet River group: correlation with Paleoproterozoic supracrustal sequences of northeastern Rae and implications for Proterozoic orogenesis in the western Churchill Province. GAC-MAC annual meeting, Program with Abstracts, p. 90.

Peterson, T.D. and Van Breeman, O.

1999: Review and progress report of Proterozoic granitoid rocks of the western Churchill Province, Northwest Territories (Nunavut); *in* Current Research 1999-C, Geological Survey of Canada, p. 110–127.

Rainbird, R.H., Davis, W.J., Stern, R.A., Hadlari, T., and Donaldson, J.A.

2002: Integrated geochronology of the late Paleoproterozoic Baker Lake Group (Dubawnt Supergroup), Baker Lake Basin. GAC-MAC annual meeting, Program with Abstracts, p. 95.

Rainbird, R.H. and Hadlari, T.

2000: Revised stratigraphy and sedimentology of the Paleoproterozoic Dubawnt Supergroup at the northern margin of Baker Lake Basin, Nunavut. Geological Survey of Canada, Current Research 2000-C8, 9 p.

Rainbird, R.H., Hadlari, T., Aspler, L.B., Donaldson, J.A., LeCheminant, A.N., and Peterson, T.D.

2003: Sequence stratigraphy and evolution of the Paleoproterozoic intracontinental Baker Lake and Thelon basins, western Churchill Province, Nunavut, Canada. Precambrian Research, 125, p. 21–53.

Rainbird, R.H., Hadlari, T., and Davis, W.

2001: Sequence stratigraphy and tectonic setting of the 1.78–1.74 Ga Wharton Group, Baker Lake and Thelon Basins, Western Churchill Province, Nunavut; *in* Geological Association of Canada-Mineralogical Association of Canada Annual Meeting, Abstracts with Programs, v. 26, p. 123

Roddick, J.C., Henderson, J.R., and Chapman, H.J.

1992: U-Pb ages from the Archean Whitehills–Tehek lakes supracrustal belt, Churchill Province, District of Keewatin, Northwest Territories; *in* Radiogenic Age and Isotopic Studies: Report 6; Geological Survey of Canada, Paper 92-2, p. 31–40.

Sandeman, H.A., Cousens, B.L., and Hemmingway, C.J.

2003: Continental tholeiitic mafic rocks of the Paleoproterozoic Hurwitz Group, Central Hearne sub-domain, Nunavut: insight into the evolution of the Hearne sub-continental lithosphere. Canadian Journal of Earth Sciences, 40, p. 1219–1237.

Schau, M.

1980: Zircon ages from a granulite-anorthosite complex and a layered gneiss complex northeast of Baker Lake, District of Keewatin; *in* Loveridge, W.D., Rubidium-Strontium and Uranium-Lead Isotopic Age Studies, Report 3; *in* Current Research Part C, Geological Survey of Canada, Paper 80-1C, p. 237–238.

Schau, M., Tremblay, F., and Christopher, A.

1982: Geology of Baker Lake map area, District of Keewatin: a progress report; *in* Current Research, Part A, Geological Survey of Canada, Paper 82-1A, p. 143–150.

Taylor, F.C.

1985: Precambrian geology of the Half Way Hills area, District of Keewatin. Geological Survey of Canada, Memoir 415, 19 p.

Zaleski, E., Corrigan, D., Kjarsgaard, B.A., Jenner, G.A., Kerswill, J.A., and Henderson, J.R.

1997: Preliminary results of mapping and structural interpretation from the Woodburn project, western Churchill Province, Northwest Territories; *in* Current Research 1997-C, Geological Survey of Canada, p. 91–100.

Zaleski, E. and Davis, W.J.

2002: Mantle-derived magmatism and continental rift deposits of the Neoarchean Woodburn Lake group, Western Churchill Province. GAC-MAC annual meeting, Program with Abstracts, p. 130.

Zaleski, E., Davis, W.J., and Sandeman, H.A.

2001b: Continental extension, mantle magmas and basement/cover relationships, Cassidy, K.M., Dunphy, J.M., and Van Kranendonk, M.J., (eds.), Fourth International Archean Symposium, v. 2001/37: Perth, Australia, AGSO-Geoscience Australia, p. 374–376.

Zaleski, E., Duke, N., L'Heureux, R.L., Davis, W.J., and Wilkinson, L.

1999a: Clastic and chemical sedimentary sequences, Woodburn Lake group, Amarulik Lake to Tehek Lake, western Churchill Province, Northwest Territories (Nunavut); *in* Current Research 1999-C; Geological Survey of Canada, p. 19–28.

Zaleski, E., L'Heureux, R.L., Duke, N., Wilkinson, L., and Davis, W.J.

1999b: Komatiitic and felsic volcanic rocks overlain by quartzite, Woodburn Lake group, Meadowbank River area, western Churchill Province, Northwest Territories (Nunavut); *in* Current Research 1999-C; Geological Survey of Canada, p. 9–18.

Zaleski, E., Pehrsson, S.J., Davis, W.J., Greiner, E., L'Heureux, R., Duke, N., and Kerswill, J.A.

2001a: Geology, Half Way Hills to Whitehills Lake area, Nunavut; Geological Survey of Canada, Open File 3697, scale 1:50 000.

Zaleski, E., Pehrsson, S.J., Duke, N., Davis, W.J., L'Heureux, R., Greiner, E., and Kerswill, J.A.

2000: Quartzite sequences and their relationships, Woodburn Lake group, western Churchill Province, Nunavut; *in* Current Research 2000; Geological Survey of Canada, 10 p.

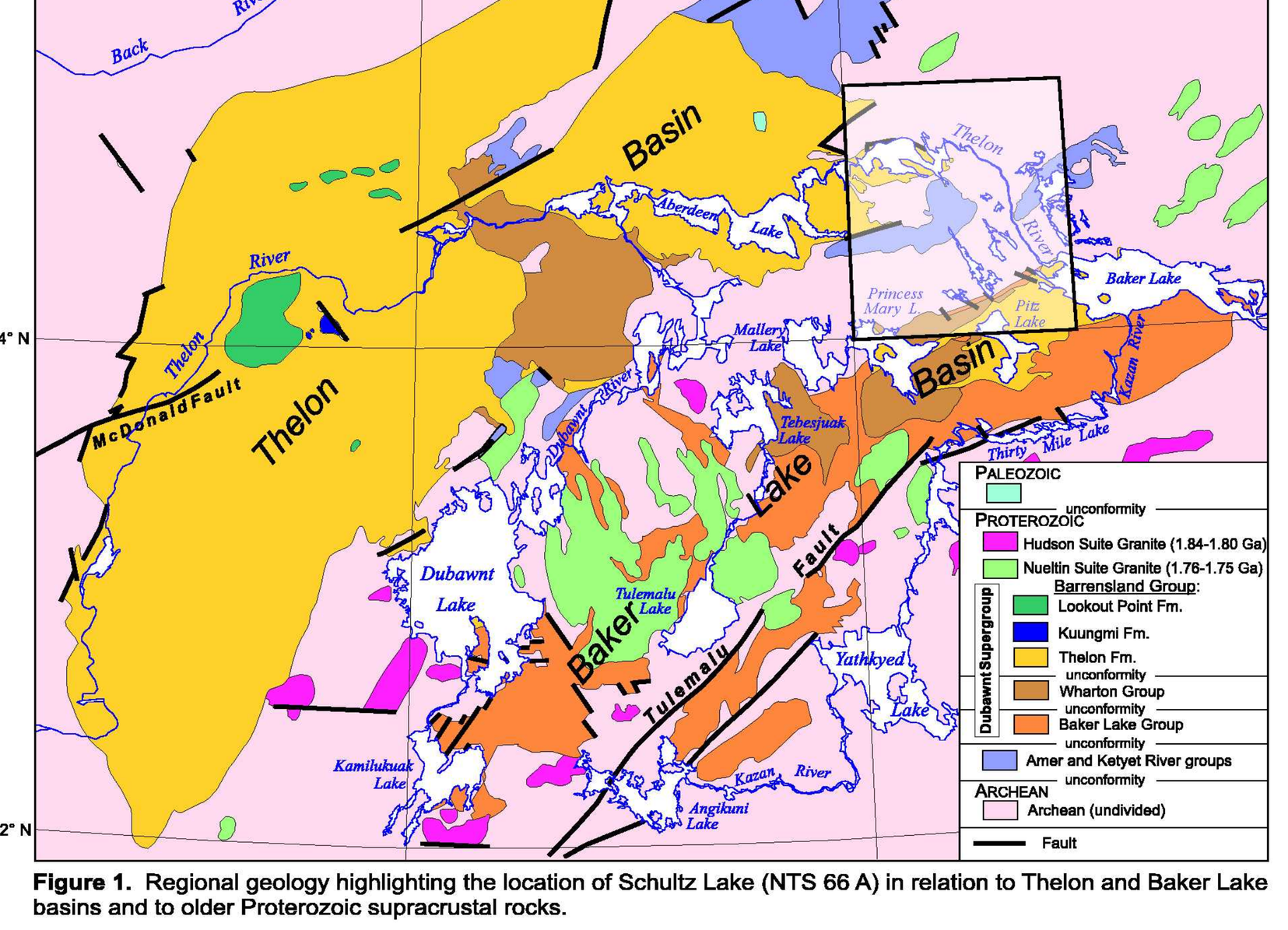

Figure 1. Regional geology highlighting the location of Schultz Lake (NTS 66 A) in relation to Thelon and Baker Lake basins and to older Proterozoic supracrustal rocks.

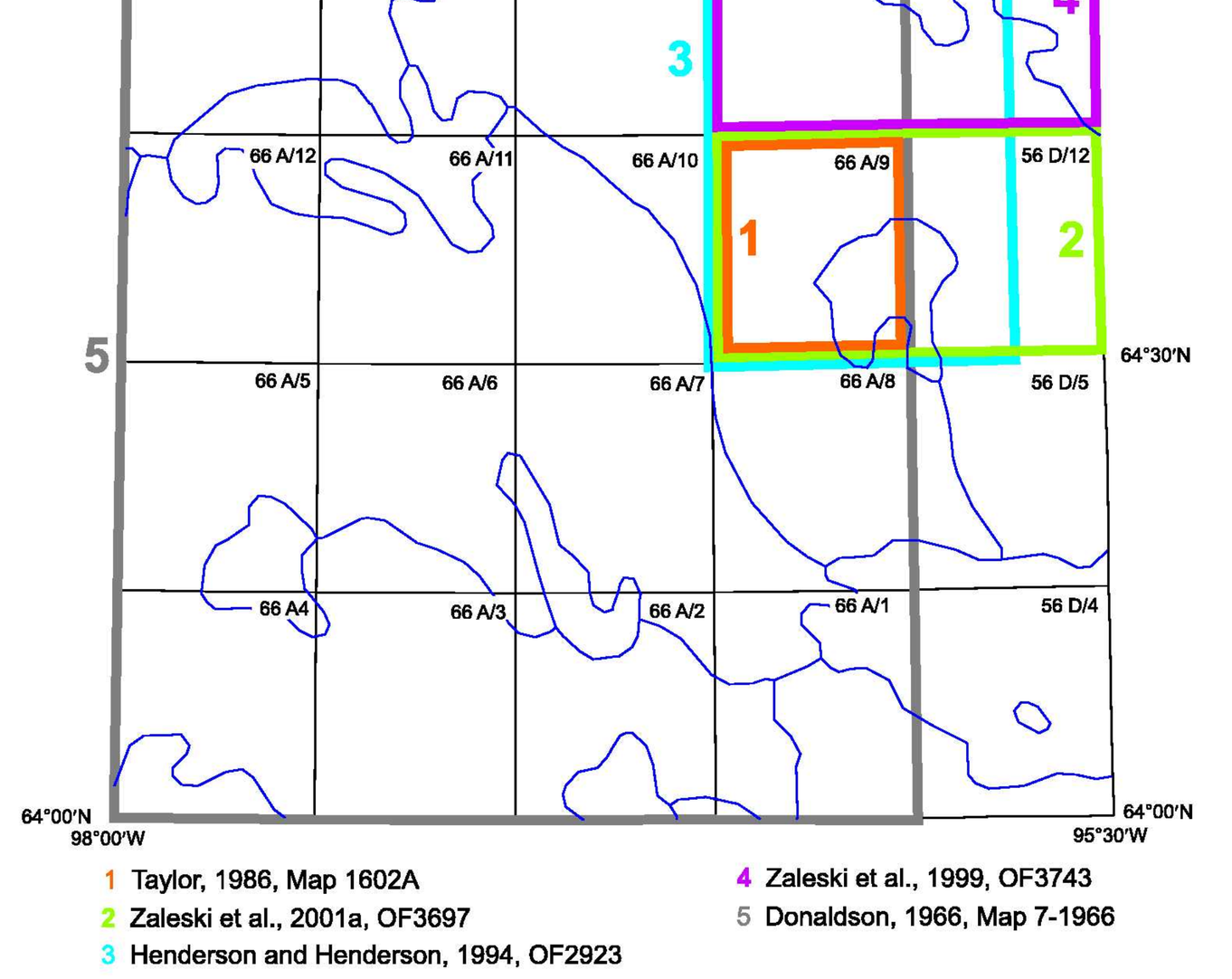

1 Taylor, 1986, Map 1602A
2 Zaleski et al., 2001a, OF3697
3 Henderson and Henderson, 1994, OF2923
4 Zaleski et al., 1999, OF3743
5 Donaldson, 1966, Map 7-1966

Figure 2. Map references.

Canada

GEOLOGICAL SURVEY OF CANADA · COMMISSION GÉOLOGIQUE DU CANADA

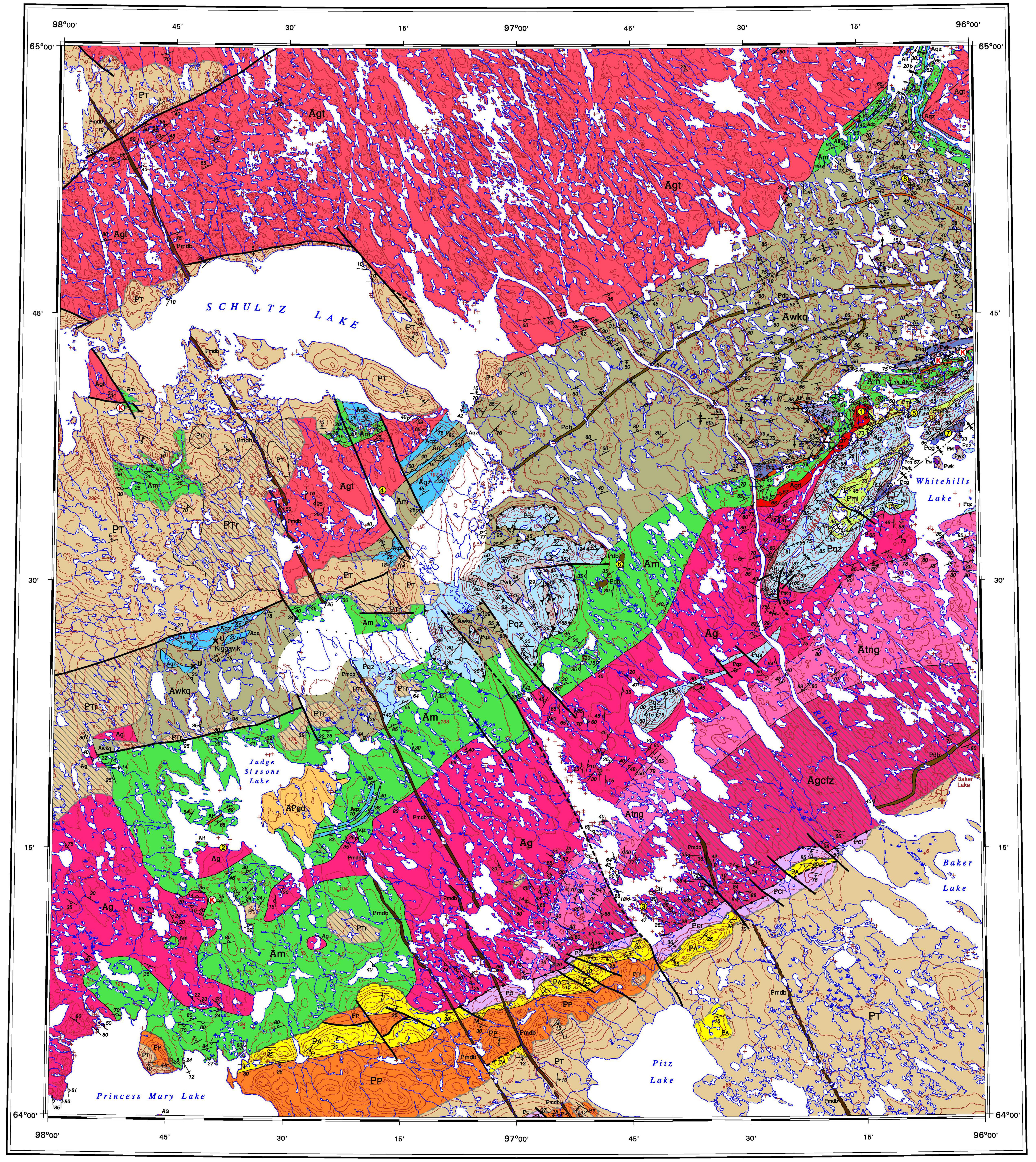

OPEN FILE 1839

GEOLOGY

SCHULTZ LAKE

NUNAVUT

Scale 1:250 000/Échelle 1/250 000

kilometres 5 0 5 10 15 20 kilomètres

Universal Transverse Mercator Projection
North American Datum 1983

© Her Majesty the Queen in Right of Canada 2004

Projection transverse universelle de Mercator
Système de référence géodésique nord-américain, 1983

© Sa Majesté la Reine du chef du Canada 2004

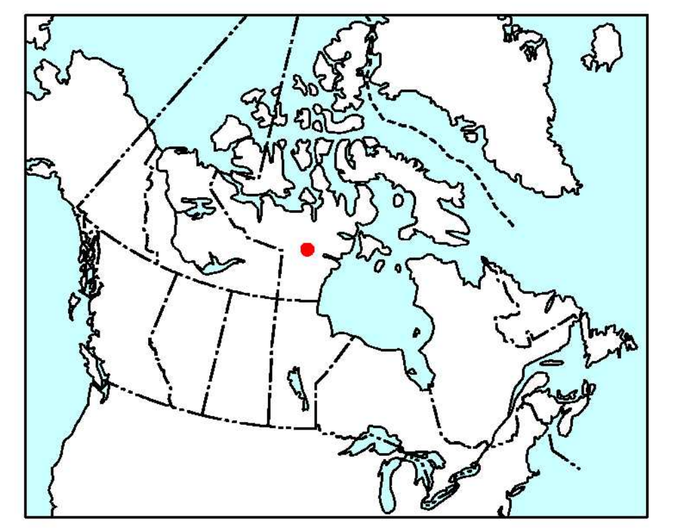

LOCATION MAP

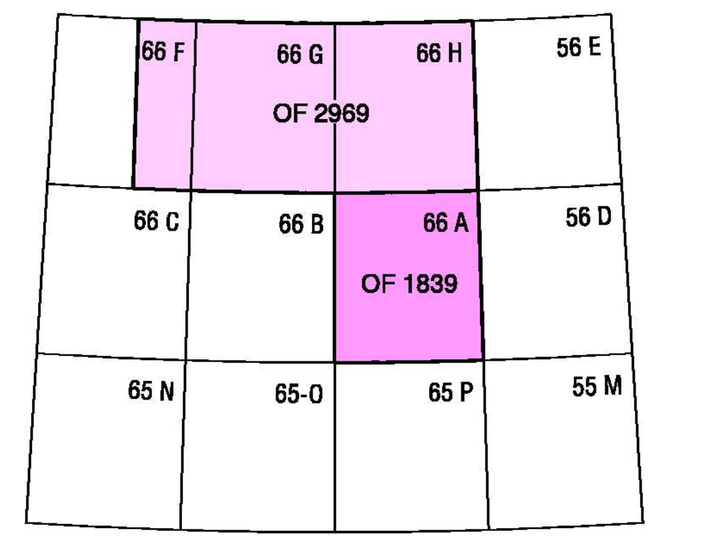

NATIONAL TOPOGRAPHIC SYSTEM REFERENCE AND INDEX TO ADJOINING GEOLOGICAL SURVEY OF CANADA MAPS

LEGEND

MESOPROTEROZOIC

Pmdb — *Mackenzie diabase dykes.*

PALEOPROTEROZOIC

DUBAWNT SUPERGROUP (units PCI–PT)

BARRENSLAND GROUP (units PTr–PT)

PT — *THELON FORMATION; quartz arenite; cross-stratified fluvial sandstone; very large-scale cross-stratified eolian sandstone.*

PTr — *SUB-THELON FORMATION; regolith; silcrete; pervasive quartz-hematite-illite-kaolinite or chlorite-muscovite-dolomite alteration (e.g. Chiarenzelli, 1983).*

unconformity

WHARTON GROUP (units PA–PP)

PP — *PITZ FORMATION; rhyolite and interbedded conglomerate and sandstone.*

PA — *AMAROOK FORMATION; very large-scale cross-stratified, subarkosic arenite (eolian facies); conglomerate and pebbly sandstone (fluvial facies).*

unconformity

BAKER LAKE GROUP (units Pgt–PM)

PM — *Martell Syenite; brown to red, fine- to coarse-grained equigranular or porphyritic syenite.*

PCI — *CHRISTOPHER ISLAND FORMATION; massive minette flows; interbedded lithic arenite and cobble- to boulder-grade, clast-supported conglomerate (alluvial fan and fluvial facies).*

unconformity

Pgt — *Hudson Granite; pink leucocratic; medium grained equigranular to weakly porphyritic, minor biotite; 1835 ± 1 Ma (Roddick et al., 1992).*

intrusive contact

KETYET RIVER GROUP (informal) (units Pmi–Pwk)

Pwk — *Metawacke; buff, grey to pale-brown weathering, typically flaggy to schistose, pervasive carbonate, rare granular to pebbly interbeds.*

Pif — *Iron-formation; sulphide-silicate facies; hematite, pyrrhotite, grunerite, biotite.*

Pcg — *Polymictic boulder, cobble and pebble conglomerate with wacke and slate interbeds; matrix- and clast-supported; < 2.0 Ga (Pehrsson et al., 2002).*

Pdb — *Undifferentiated diabase or metagabbro dykes.*

Pqz — *Quartzite, locally crossbedded and rippled; white, but locally hematitic; minor metamorphic kyanite; fuchsite; minor oligomictic conglomerate; < 2.45 Ga (Pehrsson et al., 2002).*

Pqcg — *Oligomictic conglomerate; locally with chert and quartzite clasts.*

Pmi — *Mafic to intermediate volcanic rocks; dark to medium green, fine- to medium-grained, ophitic to subophitic, commonly plagioclase porphyritic and locally megacrystic (1–3 cm), variably foliated, minor volcaniclastic rocks.*

ARCHEAN OR PROTEROZOIC

APgd — *Granodiorite, diorite; age uncertain.*

NEOARCHEAN

Agt — *Granite; medium- to coarse-grained; biotite, amphibole, and/or magnetite-bearing; massive to variably foliated.*

Ag / Agcfz — *Un-subdivided granitoid rocks: granite, granodiorite, tonalite, minor diorite and gabbro; biotite ± hornblende; medium- to coarse grained; foliated to gneissic; 2695 ± 4 Ma (LeCheminant and Roddick, unpublished data); locally mylonitic, e.g. extension of Chesterfield Fault Zone (Agcfz) of Schau et al. (1982).*

Atng — *Porphyritic to inequigranular granodiorite, tonalite, and amphibolite; gneissic to layered (extension of Akutuak Gneiss from Schau et al., 1982).*

WOODBURN GROUP (informal) (units Am–Awkq)

Awkq — *Arkosic metawacke; buff to medium grey; poorly sorted, massive to graded beds; with interbedded iron-formation, volcaniclastic and minor mafic to felsic volcanic rocks, psammite to rare pelite.*

Afvc — *Felsic to intermediate volcaniclastic rocks and volcanic wacke; fine-grained to gritty to pebbly with abundant quartz and plagioclase crystals; muscovite, carbonate and chlorite.*

Aqz — *Quartzite; massive to schistose; local muscovite, biotite, sillimanite; local kyanite-chloritoid schist.*

Aif — *Iron-formation; oxide, carbonate, and silicate facies; predominantly white, also grey, blue, or pink.*

Am — *Mafic volcanic rocks; minor intermediate to felsic volcanic and volcaniclastic rocks, also undifferentiated metasedimentary rocks; locally schistose; minor komatiite flows (K).*

MESOARCHEAN

Agd — *Granodiorite; foliated to schistose, typically with strong fabrics; chlorite-biotite bearing; medium- to coarse-grained; white weathering.*

Geological contact (defined, inferred)
Limit of mapping
Thrust (defined, inferred)
Fault (defined, inferred)
Barrensland Group/Wharton Group unconformity (defined, inferred)
Wharton Group/Baker Lake Group unconformity (defined, inferred)
Baker Lake Group/Archean unconformity (defined, inferred)
Bedding, inclined; top unknown, top known, overturned 38 23 14
Crenulation cleavage 4
Foliation, inclined 26
Lineation, with plunge 25
Crenulation lineation 17
Mesoscopic fold axis 18
Antiform
Axial trace (F_2); antiform, synform
Axial trace (F_3); antiform, synform
Axial trace (F_4)
Geochronology location (see Table 1) 3
Local uranium mineralization U

MAP #	AGE/ERROR	METHOD/MINERAL	ROCK TYPE	REFERENCE
8	1835 ± 1 Ma	U-Pb monazite	massive granite	Roddick et al., 1992
7	< 2.0 Ga	U-Pb detrital zircon	feldspathic arenite	Pehrsson et al., 2002
6	2153 ± 4 Ma	U-Pb baddelyite	metagabbro	LeCheminant and Roddick, unpublished data
5	< 2.5 Ga	U-Pb detrital zircon	conglomerate	Pehrsson et al., 2002
4	2608 +28/-10 Ma	U-Pb zircon (discordant)	foliated monzogranite	LeCheminant and Roddick, unpublished data
3	2695 ± 4 Ma	U-Pb zircon (discordant)	foliated syenogranite	LeCheminant and Roddick, unpublished data
2	2606 +4/-3 Ma	U-Pb zircon	granite	Roddick, unpublished
1	2866 +6/-5 Ma	U-Pb zircon	granodiorite	Davis, unpublished, Zaleski et al., 2001b

Table 1. Geochronology.

Geology by A.N. LeCheminant, A.R. Miller, J.A. Donaldson, J.R. Henderson, M.N. Henderson, F.C. Taylor, E. Zaleski, S.J. Pehrsson, B.A. Kjarsgaard, R.H. Rainbird, T.D. Peterson, and T. Hadlari, 1980–2002

Compilation by T. Hadlari, R.H. Rainbird, and S.J. Pehrsson, 2003

Digital cartography by G. Kilian and J. Aitaok, Department of Lands and Resources, Nunavut Tunngavik Inc., and N. Côté, Earth Sciences Sector Information Division (ESS Info)

This map was produced from processes that conform to the ESS Info Publishing Services Subdivision Quality Management System, registered to the ISO 9001: 2000 standard

Any revisions or additional geological information known to the user would be welcomed by the Geological Survey of Canada

Digital base map from data compiled by Geomatics Canada, modified by ESS Info

Proximity to the North Magnetic Pole causes the magnetic compass to be erratic in this area
Mean magnetic declination 2004, 00°07´E, decreasing 8.2´ annually.
Readings vary from 1°29´W in the SE corner to 1°52´E in the NW corner of the map

Elevations in metres above mean sea level

OPEN FILE
DOSSIER PUBLIC
1839
GEOLOGICAL SURVEY OF CANADA
COMMISSION GÉOLOGIQUE DU CANADA
2004

Open files are products that have not gone through the GSC formal publication process.

Les dossiers publics sont des produits qui n'ont pas été soumis au processus officiel de publication de la CGC.

Recommended citation:
Hadlari, T., Rainbird, R.H., and Pehrsson, S.J.
2004: Geology, Schultz Lake, Nunavut; Geological Survey of Canada, Open File 1839, scale 1:250 000.