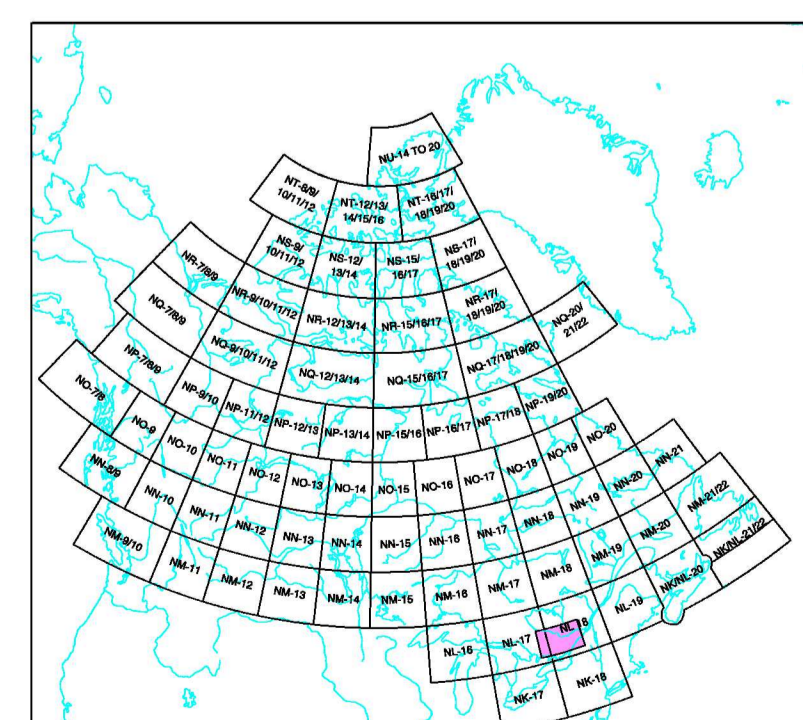
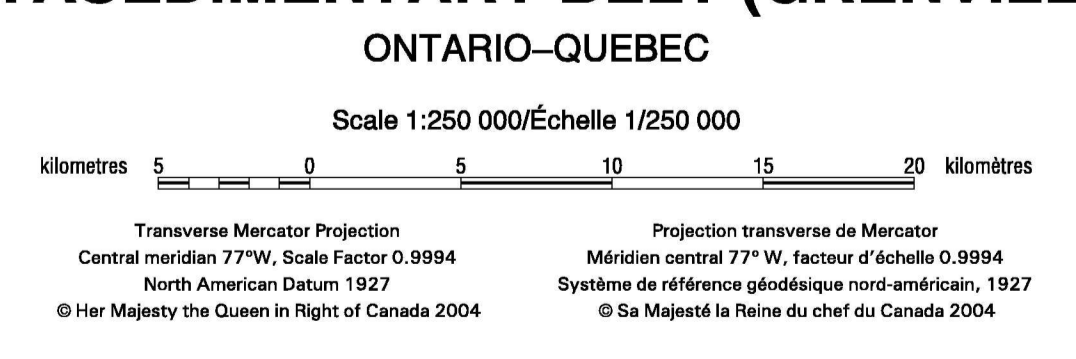


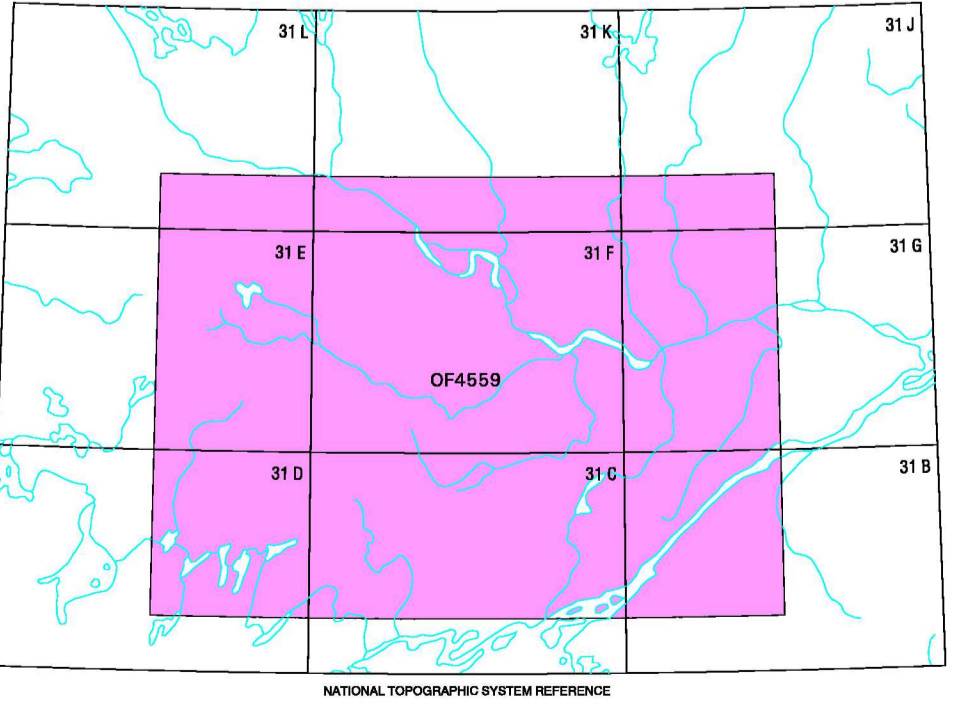
DESCRIPTIVE NOTES
The following map of the Central Metasedimentary Belt for the Grenville Province and western Ontario is a compilation of data from various sources...
REFERENCES
Brethwaite, J.M., Gowan, J.A., and Ford, K.L., 1993. Geology of the Grenville Province, Ontario and Quebec. Geological Survey of Canada, Paper 93-1.

equivalent Uranium
AIRBORNE GAMMA RAY SPECTROMETRY COMPILATION
CENTRAL METASEDIMENTARY BELT (GRENVILLE PROVINCE)
ONTARIO-QUEBEC



Geophysical compilation by J.M. Gowan, P.R. Holmes, K.L. Ford, J.A. Gowan, and R.S.K. Oliver
Digital compilation by A.A.Y. Park, Earth Sciences Sector Information Division (ESS Info)

Any mention herein to the user should be understood by the Geological Survey of Canada
Digital base map from data compiled by Geomatics Canada, modified by ESS Info



OPEN FILE
DOSSIER PUBLIC
4559
2004