

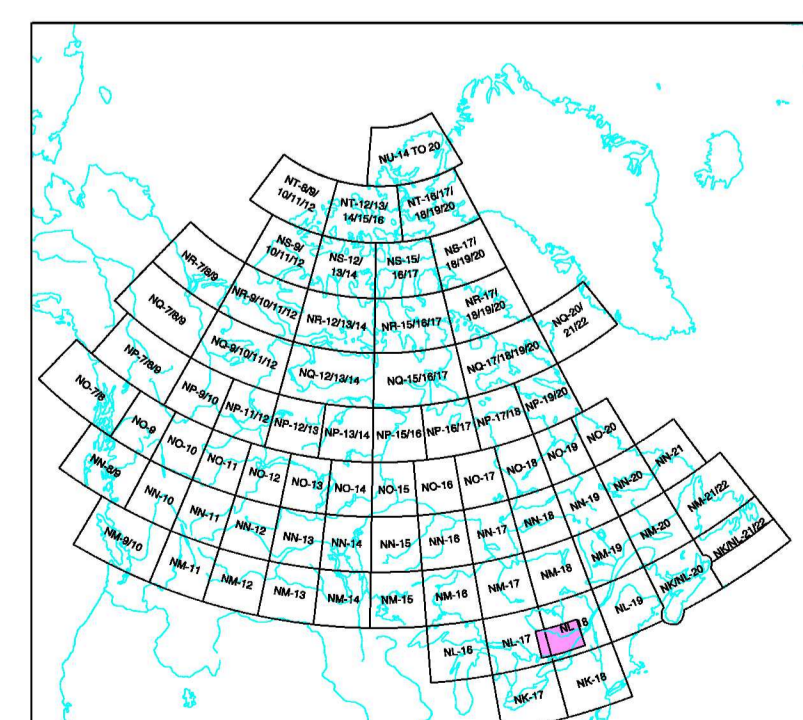

DESCRIPTIVE NOTES

The Radioactivity Map of the Central Metasedimentary Belt for parts of eastern Ontario and western Québec is a compilation of data from various sources...

REFERENCES

- Breiner, J., Gowan, J.M., Gowan, J.A., and Ford, K.L. 1997. Radioactivity map of the Central Metasedimentary Belt for parts of eastern Ontario and western Québec...

Natural Air Absorbed Dose Rate
OPEN FILE 4557
AIRBORNE GAMMA RAY SPECTROMETRY COMPILATION
CENTRAL METASEDIMINARY BELT (GRENVILLE PROVINCE)
ONTARIO-QUEBEC



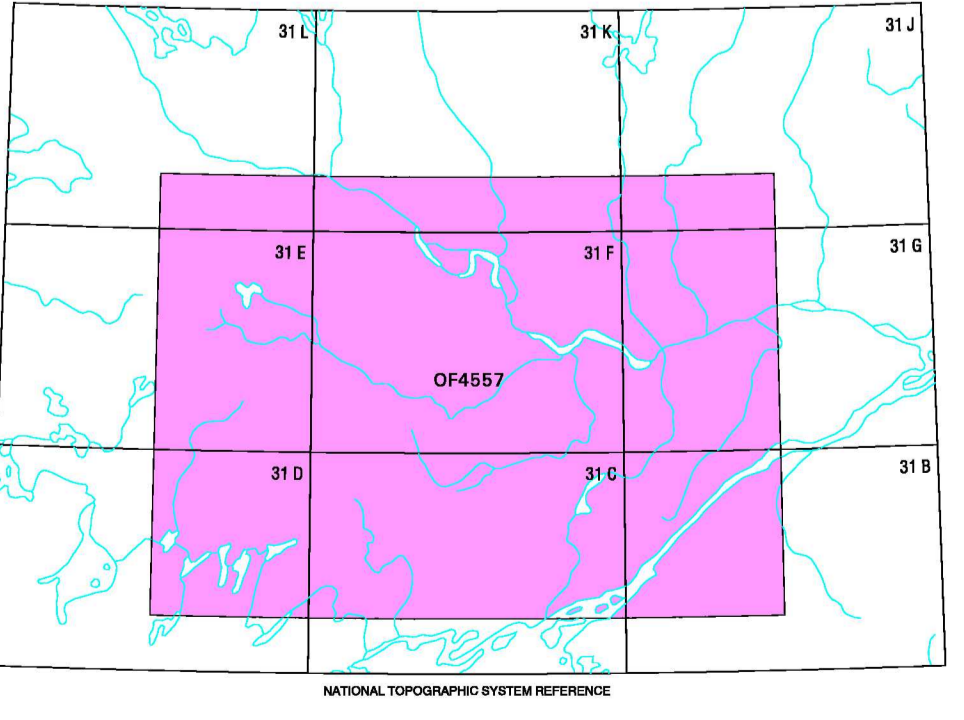
Geophysical compilation by J.M. Gowan, J.P. Holmes, K.L. Ford, J.A. Gowan, and R.S.K. Dwyer

Digital compilation by A.A.Y. Park, Earth Sciences Sector Information Division (ESS Info)

This map was produced from processed data in accordance with the Cartographic Services Sector Quality Management System, Ontario, registered to the Quality System ISO 9001:2000 standard.

Any notices known to the user should be welcomed by the Geological Survey of Canada

Digital base map from data compiled by Geomatics Canada, modified by ESS Info



OPEN FILE
DOSSIER PUBLIC
4557
2004