


CALABOGIE MINES

CAMPBELL & CALDWELL WORKINGS

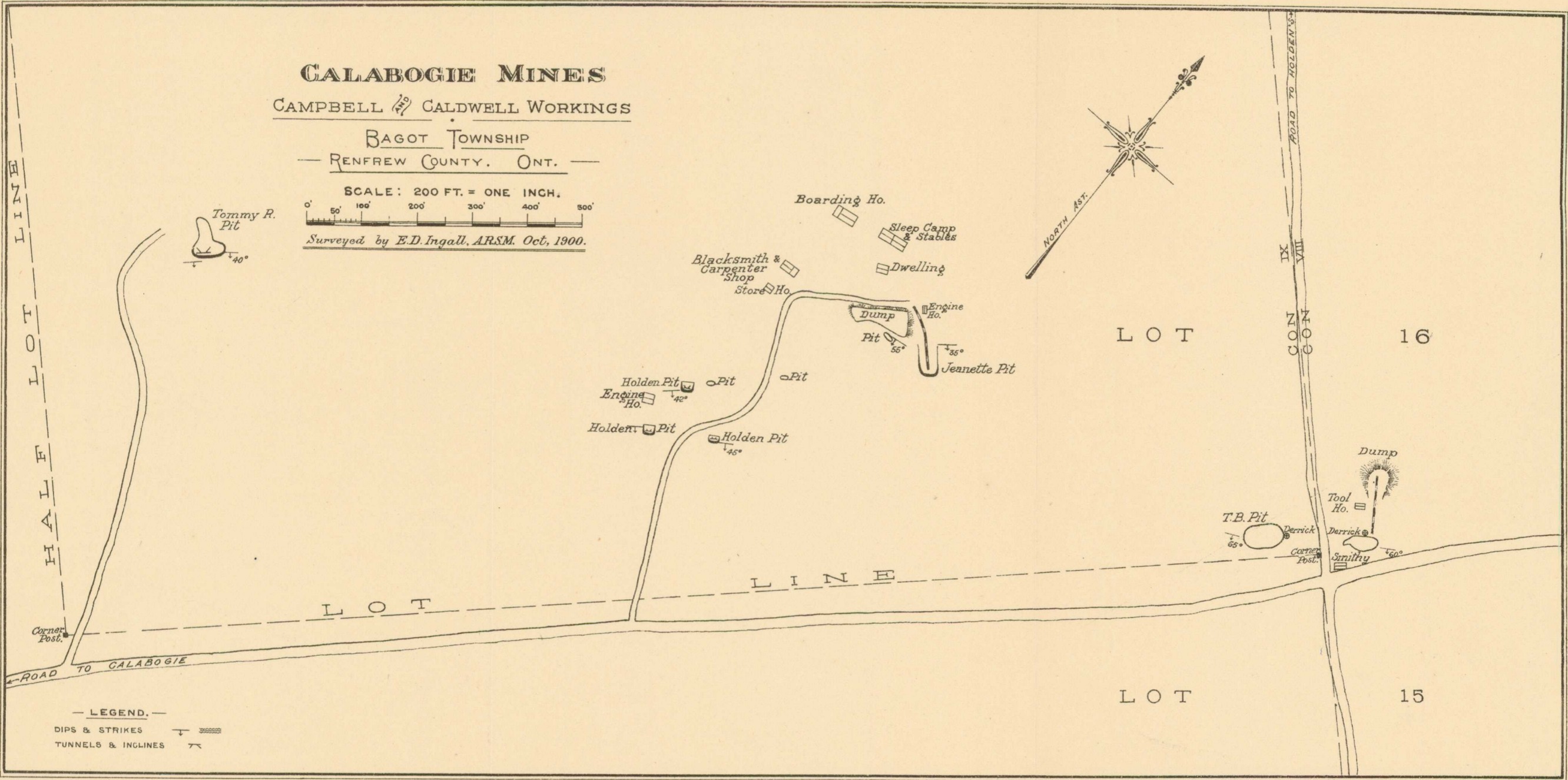
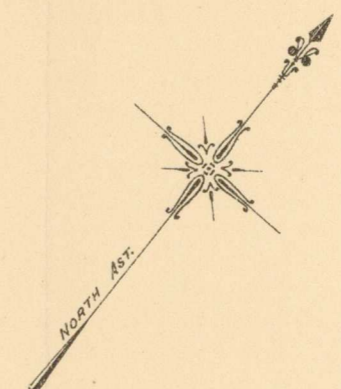
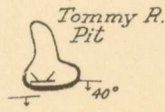
BAGOT TOWNSHIP

— RENFREW COUNTY, ONT. —

SCALE: 200 FT. = ONE INCH.



Surveyed by E.D. Ingall, ARSM, Oct., 1900.



— LEGEND. —
DIPS & STRIKES
TUNNELS & INCLINES

Autographed by Paul Prévaux

To accompany Part I Annual Report Vol. XII, 1890.

This map has been reprinted from a scanned version of the original map
Reproduction par numérisation d'une carte sur papier