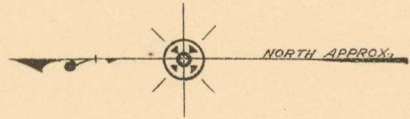
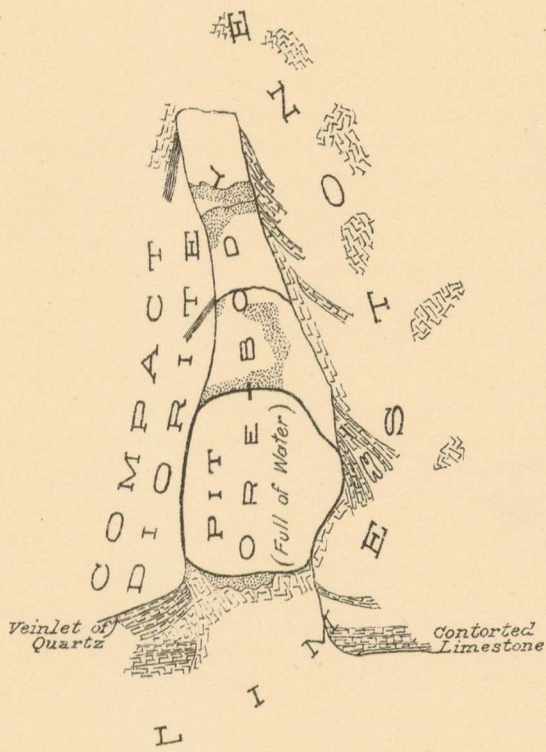




— SKETCH PLAN —
 — OF THE —
 — YUILL MINE —
 — DARLING TOWNSHIP —
 — LANARK COUNTY —
 — ONT. —

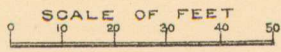


Surveyed by E.D. Ingall, A.R.S.M. 1895.



 Limestone Outcropping

 Ore Shewing



Autographed by Paul Prévaux

This map has been reprinted from a scanned version of the original map
 Reproduction par numérisation d'une carte sur papier