

GEOLOGICAL SURVEY OF CANADA.
 Alfred R.C. Selwyn, F.R.S. & Director.

INDEX

F. Fossils.

- Boundary of Divisions.
- Probable continuation of same.
- 1. Lower shales with coal and iron ore.
- 2. Coarse conglomerate.
- 3. Upper shales and sandstones.

See Report of Progress for 1872-73 Page 57.

MAP

Shewing the localities of fossils collected
 by M^r James Richardson in 1872,

from the

QUEEN CHARLOTTE ISLANDS.

Scale.

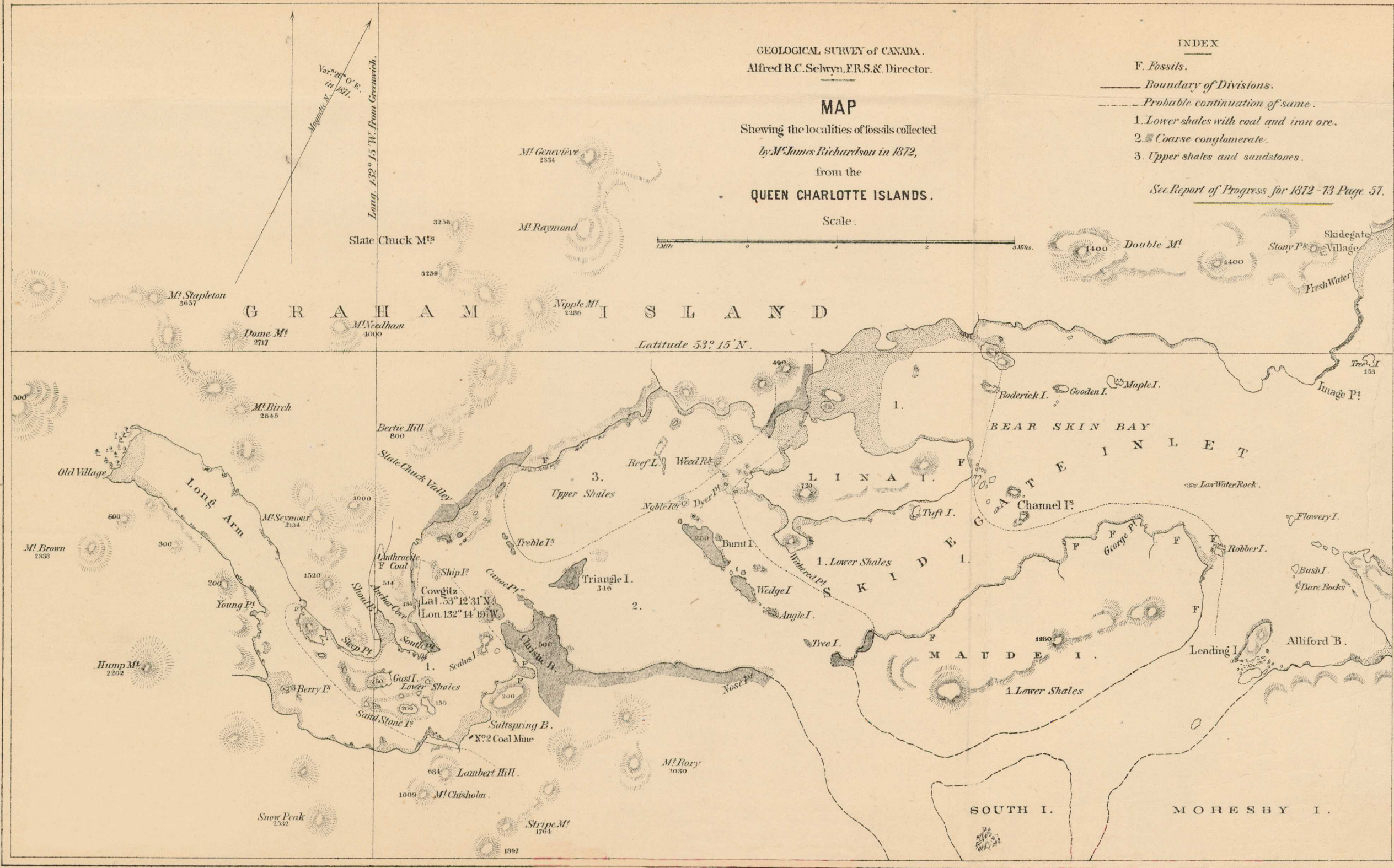




Figure 1. Descriptive Comp. Geol. Montreal.

This map has been reprinted from a scanned version of the original map
 Reproduction par numérisation d'une carte sur papier