


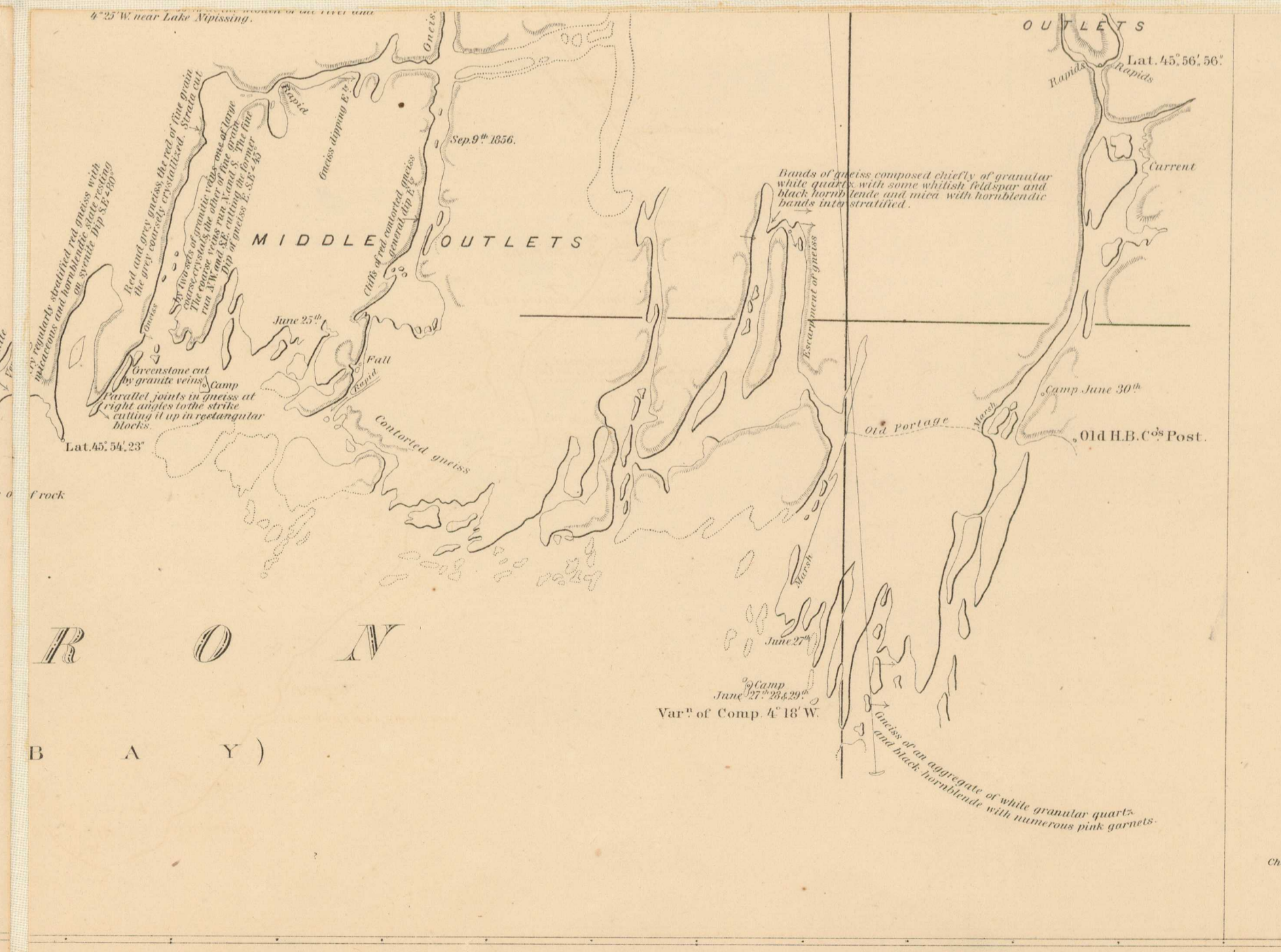
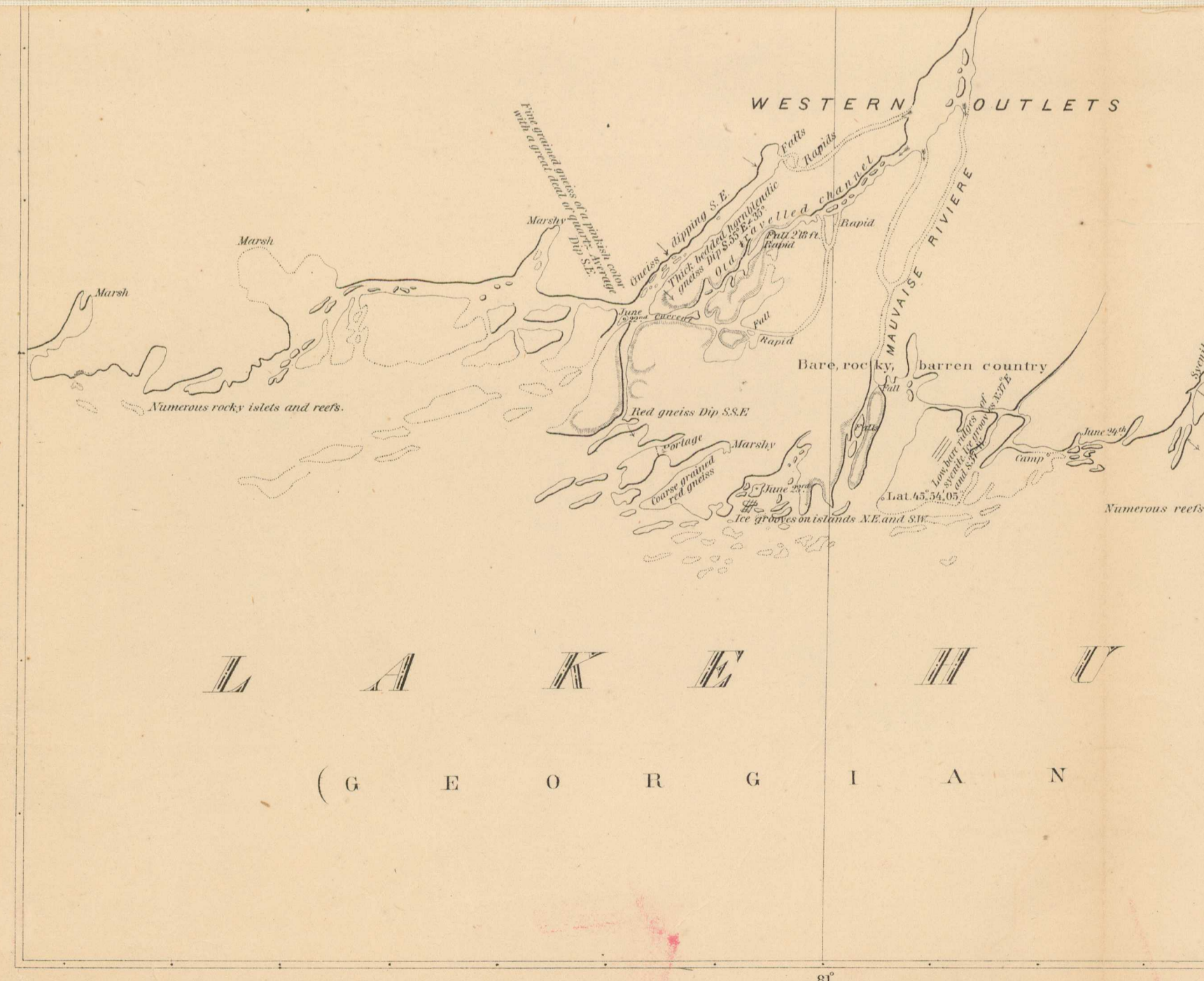
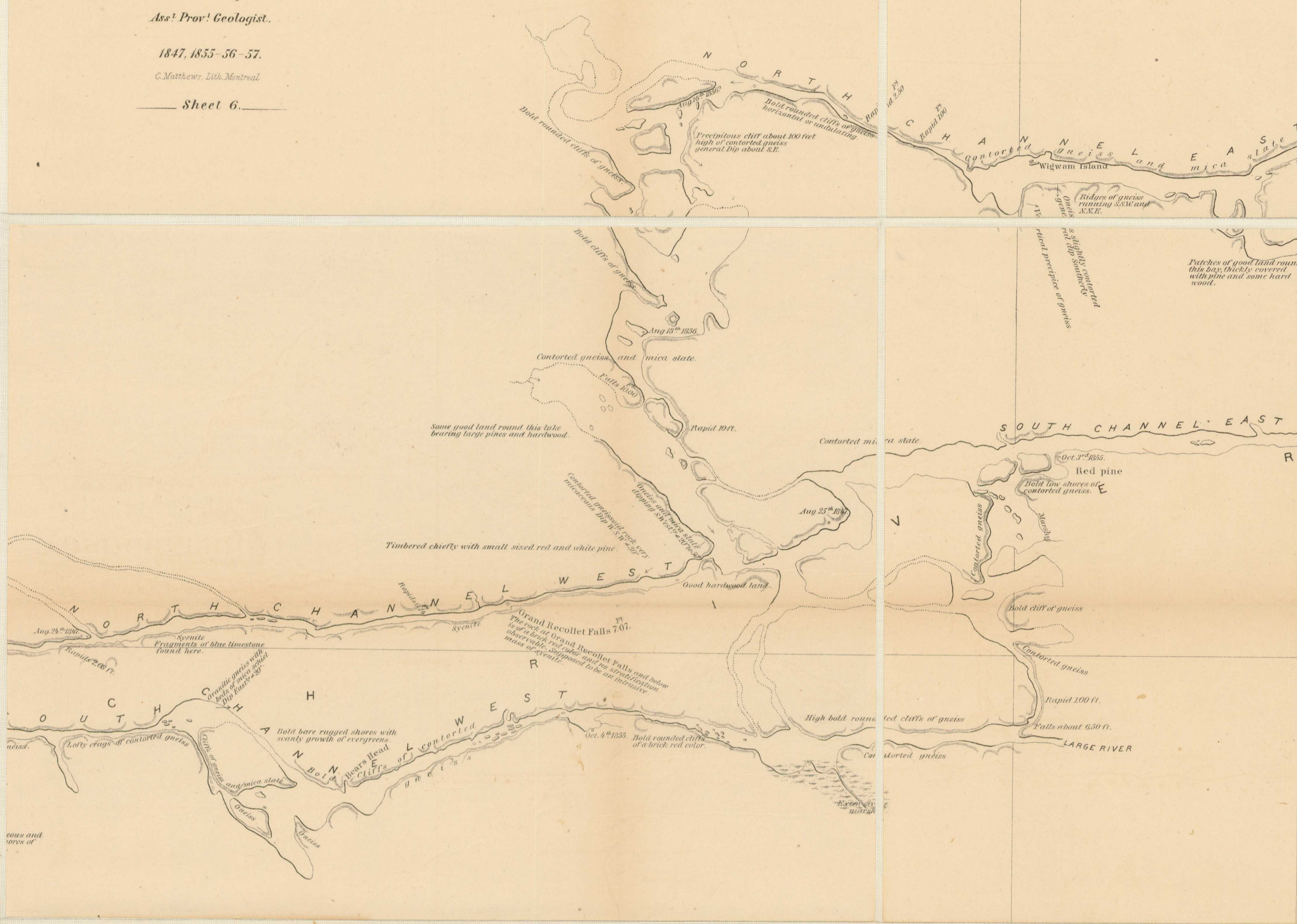
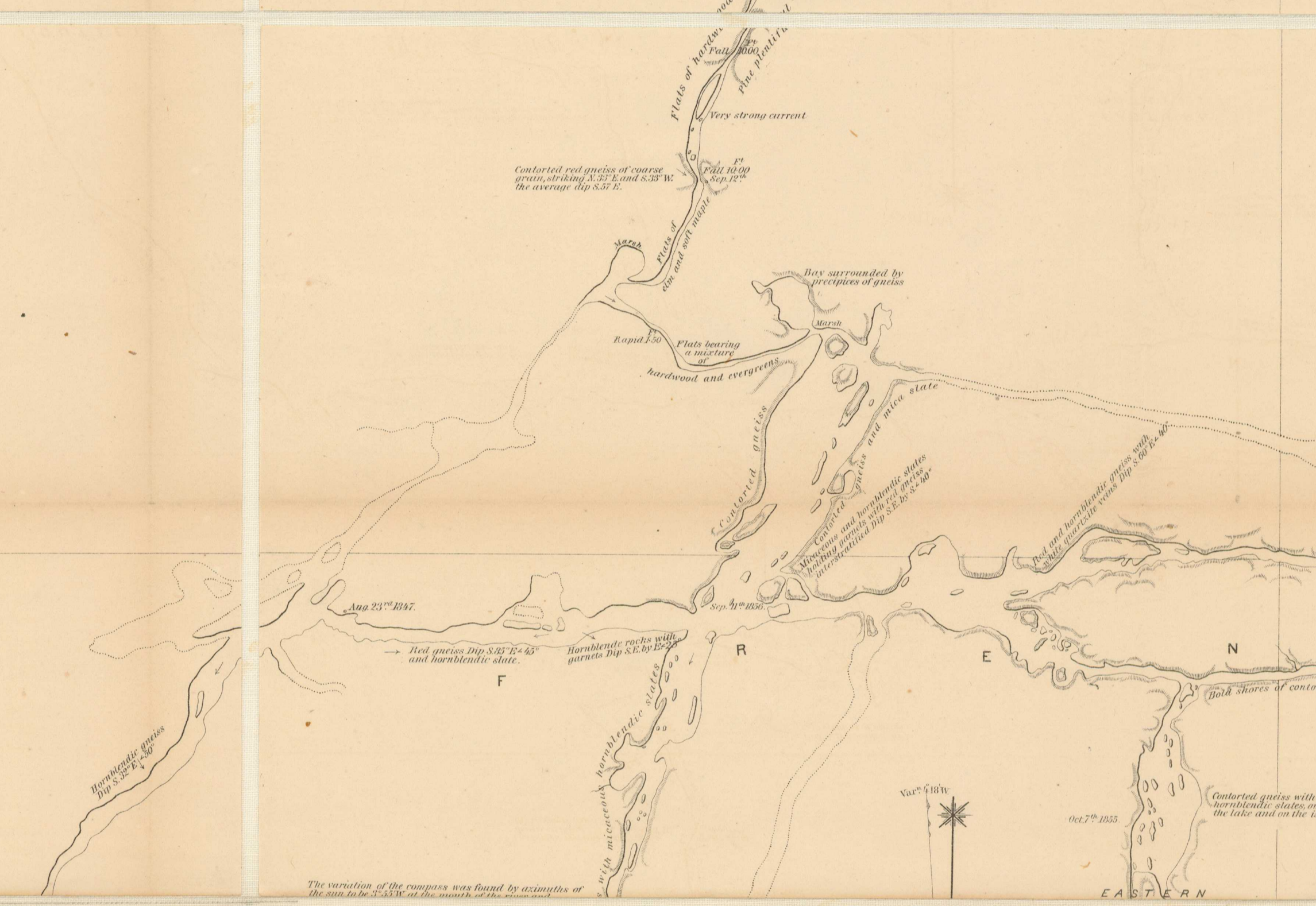
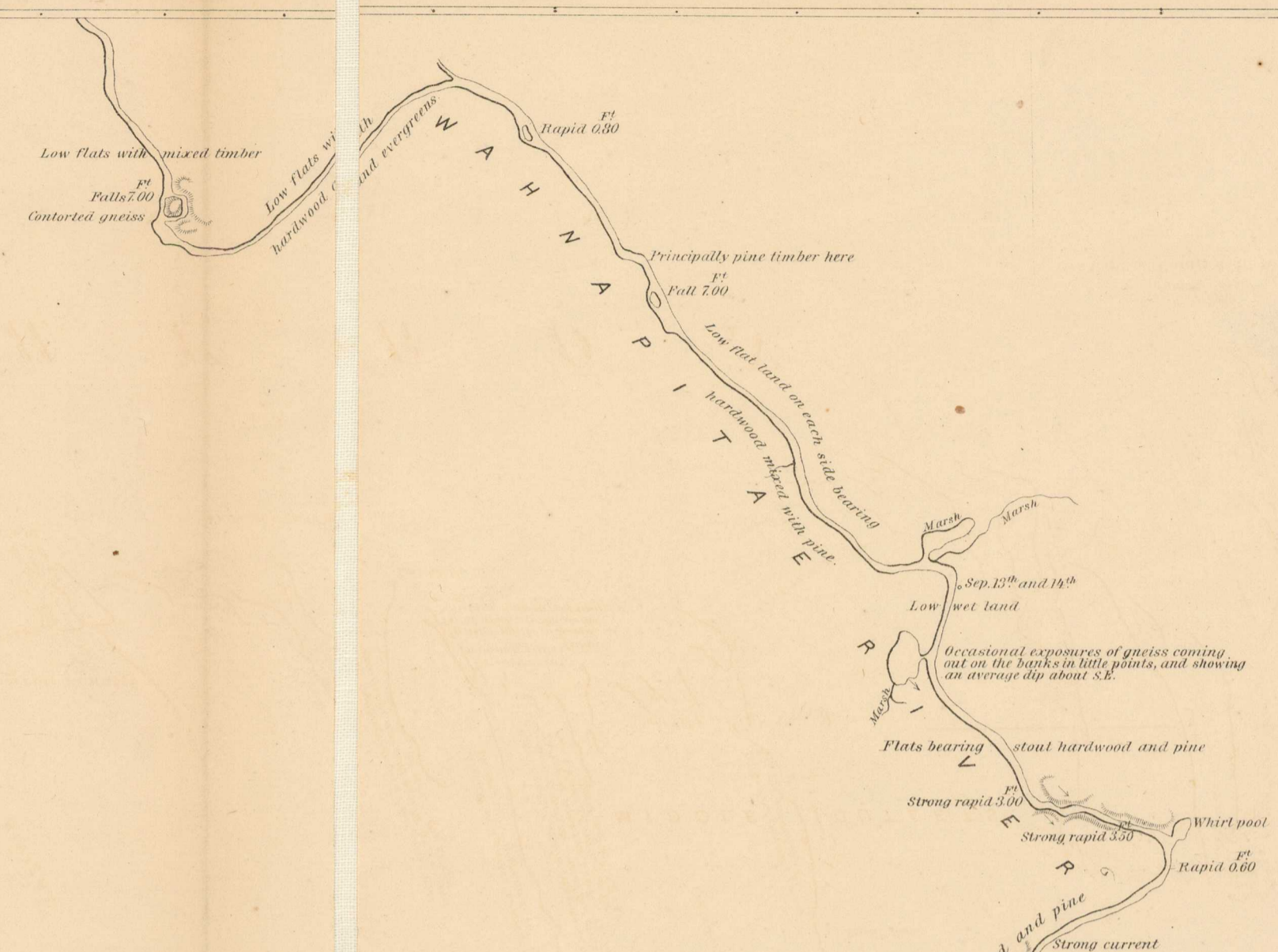
GEOLOGICAL SURVEY OF CANADA.
 Sir Wm. E. Logan F.R.S. Director.
TOPOGRAPHICAL PLAN

OF PART OF THE
FRENCH AND WAHNAPITAE RIVERS

by A. Murray Esq.
 Asst. Prov. Geologist.

1847, 1855-56-57.
 C. Mathew, 120, Montreal.

Sheet 6.



L A K E H U R O N
 (G E O R G I A N B A Y)

This map has been reprinted from a scanned version of the original map. Reproduction par numérisation d'une carte sur papier.